





	<b>1</b>	2	3
8	9	10	11

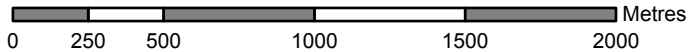
-  Erosion Hazard Area
-  Flood Hazard Extent
-  Ponding Area
-  Overflow Path
-  River/Stream Corridor



**UPPER HUTT CITY COUNCIL  
HAZARDS MAP**






Plan change 42  
March 2016

Scale : 1:25000



**See Rural  
Planning Map  
1**

	1	2	3	4
8	9	10	11	12

-  Erosion Hazard Area
-  Flood Hazard Extent
-  Ponding Area
-  Overflow Path
-  River/Stream Corridor

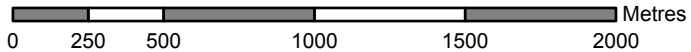


**UPPER HUTT CITY COUNCIL  
HAZARDS MAP**

Plan change 42  
March 2016



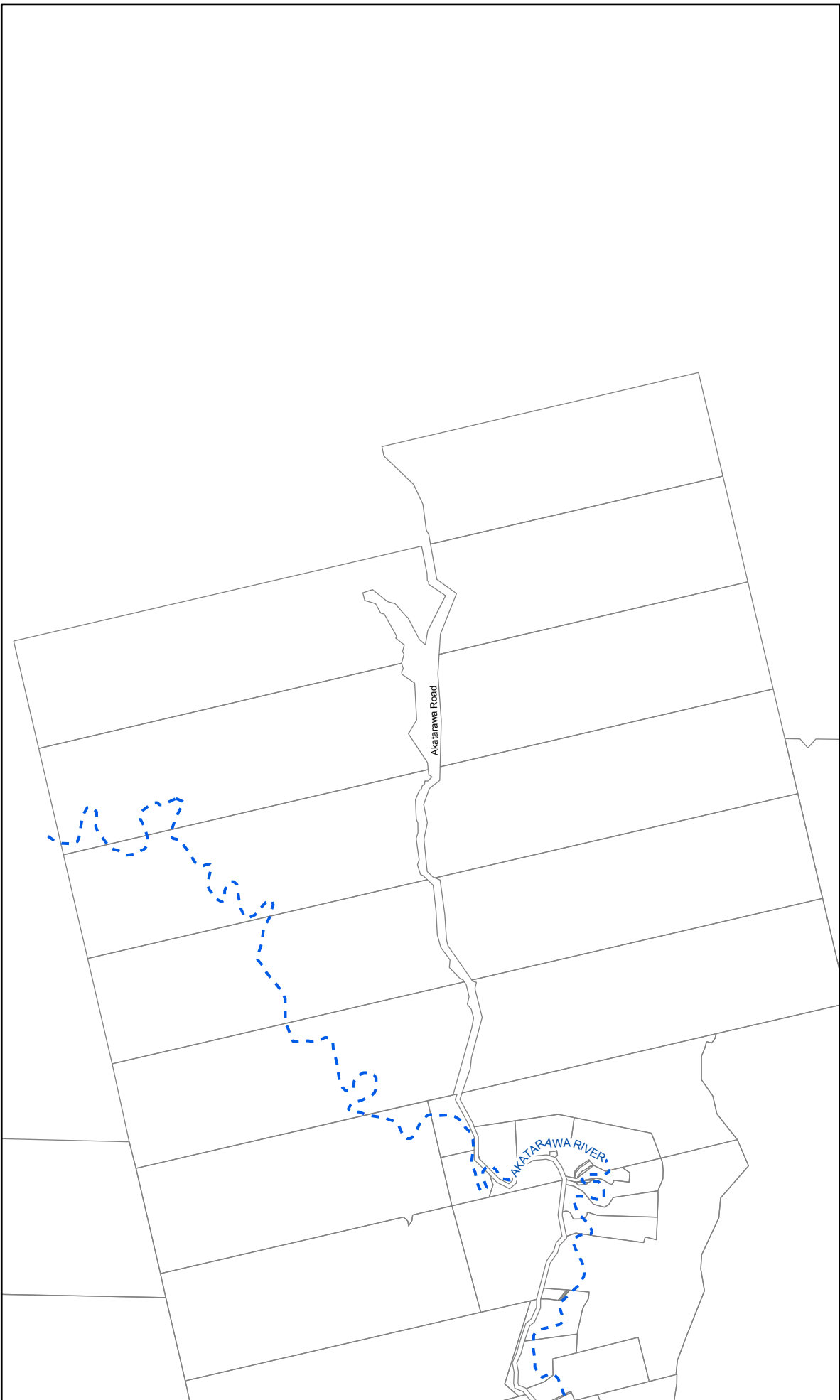
Scale : 1:25000



**See Rural  
Planning Map  
2**

1	2	3	4	5
9	10	11	12	13

- Erosion Hazard Area
- Flood Hazard Extent
- Ponding Area
- Overflow Path
- River/Stream Corridor

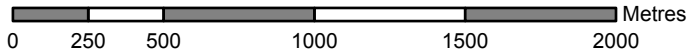


**UPPER HUTT CITY COUNCIL  
HAZARDS MAP**

Plan change 42  
March 2016



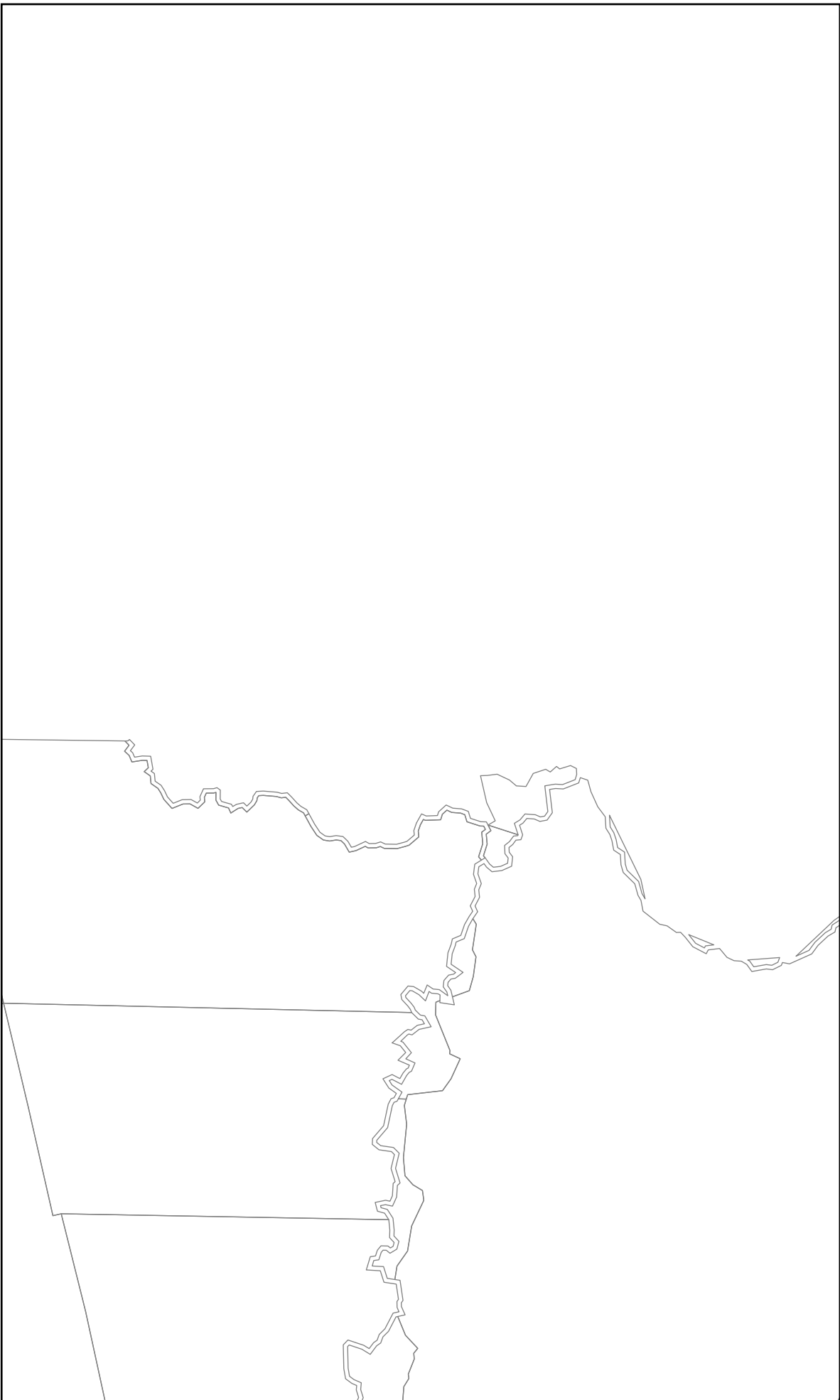
Scale : 1:25000



**See Rural  
Planning Map  
3**

2	3	4	5	6
10	11	12	13	14

- Erosion Hazard Area
- Flood Hazard Extent
- Ponding Area
- Overflow Path
- River/Stream Corridor

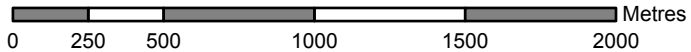


**UPPER HUTT CITY COUNCIL  
HAZARDS MAP**

Plan change 42  
March 2016




Scale : 1:25000



**See Rural  
Planning Map  
4**

3	4	5	6	7
11	12	13	14	15

- Erosion Hazard Area
- Flood Hazard Extent
- Ponding Area
- Overflow Path
- River/Stream Corridor

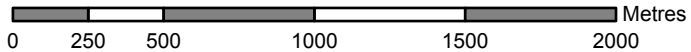


**UPPER HUTT CITY COUNCIL  
HAZARDS MAP**

Plan change 42  
March 2016




Scale : 1:25000



**See Rural  
Planning Map  
5**


4	5	6	7
12	13	14	15

- Erosion Hazard Area
- Flood Hazard Extent
- Ponding Area
- Overflow Path
- River/Stream Corridor



5	6	7	
13	14	15	

- Erosion Hazard Area
- Flood Hazard Extent
- Ponding Area
- Overflow Path
- River/Stream Corridor

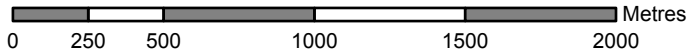


**UPPER HUTT CITY COUNCIL  
HAZARDS MAP**

Plan change 42  
March 2016








Scale : 1:25000




**See Rural  
Planning Map  
7**

**RURAL  
HAZARD MAP  
8**

	1	2
<b>8</b>	9	10
16	17	18

-  Erosion Hazard Area
-  Flood Hazard Extent
-  Ponding Area
-  Overflow Path
-  River/Stream Corridor




**UPPER HUTT CITY COUNCIL  
HAZARDS MAP**

Plan change 42  
March 2016

Scale : 1:25000

0 250 500 1000 1500 2000 Metres



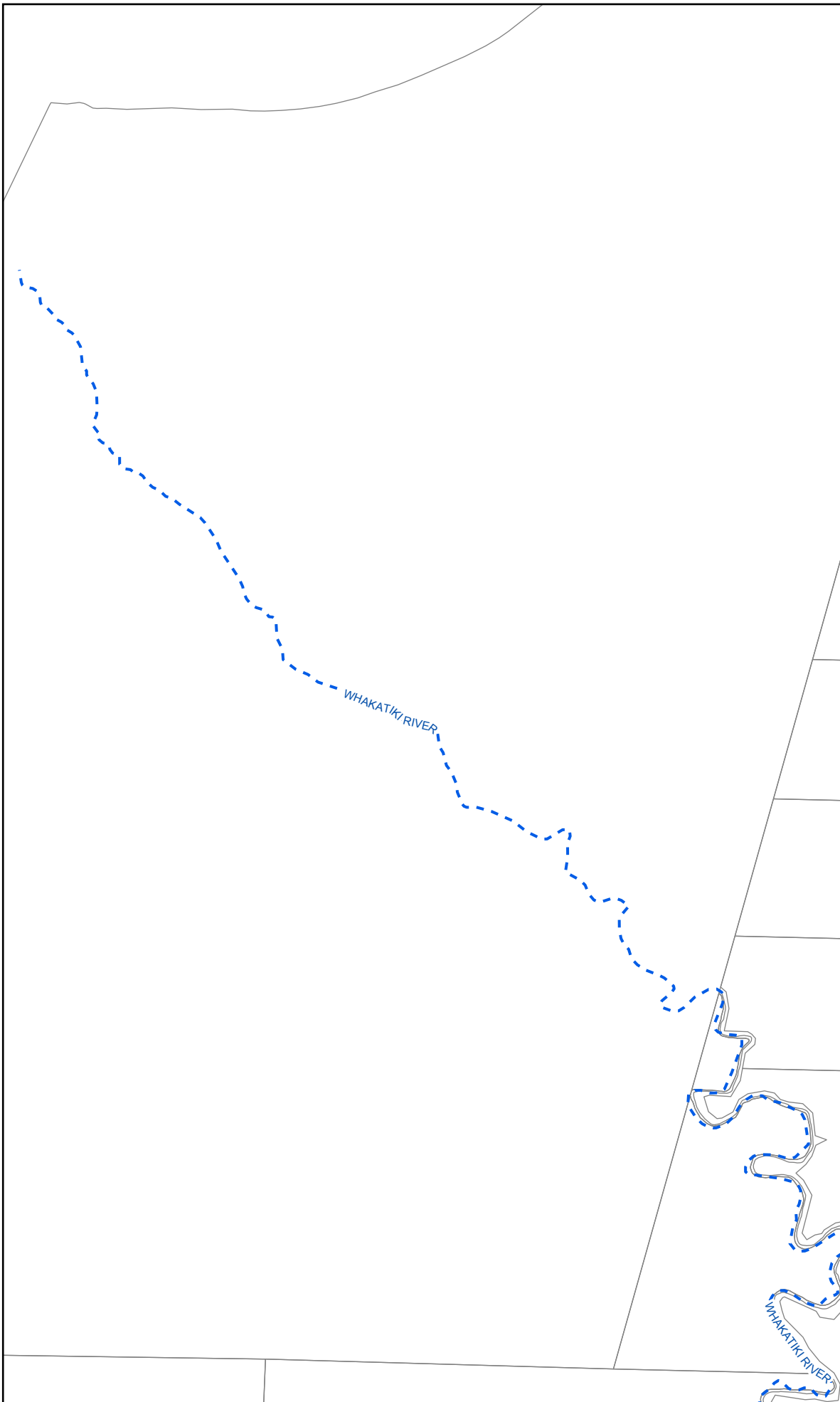
**See Rural  
Planning Map  
8**



**RURAL  
HAZARD MAP  
9**

	1	2	3
8	9	10	11
16	17	18	19

- Erosion Hazard Area
- Flood Hazard Extent
- Ponding Area
- Overflow Path
- River/Stream Corridor

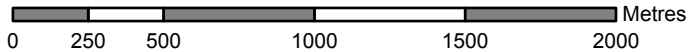


**UPPER HUTT CITY COUNCIL  
HAZARDS MAP**

Plan change 42  
March 2016



Scale : 1:25000



**See Rural  
Planning Map  
9**

**RURAL  
HAZARD MAP  
10**

	1	2	3	4
8	9	10	11	12
16	17	18	19	20

- Erosion Hazard Area
- Flood Hazard Extent
- Ponding Area
- Overflow Path
- River/Stream Corridor

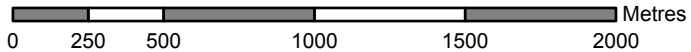


**UPPER HUTT CITY COUNCIL  
HAZARDS MAP**

Plan change 42  
March 2016





Scale : 1:25000



**See Rural  
Planning Map  
10**

**RURAL  
HAZARD MAP  
11**

1	2	3	4	5
9	10	11	12	13
17	18	19	20	21

-  Erosion Hazard Area
-  Flood Hazard Extent
-  Ponding Area
-  Overflow Path
-  River/Stream Corridor

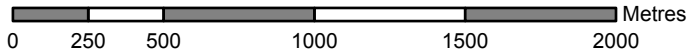


**UPPER HUTT CITY COUNCIL  
HAZARDS MAP**

Plan change 42  
March 2016






Scale : 1:25000

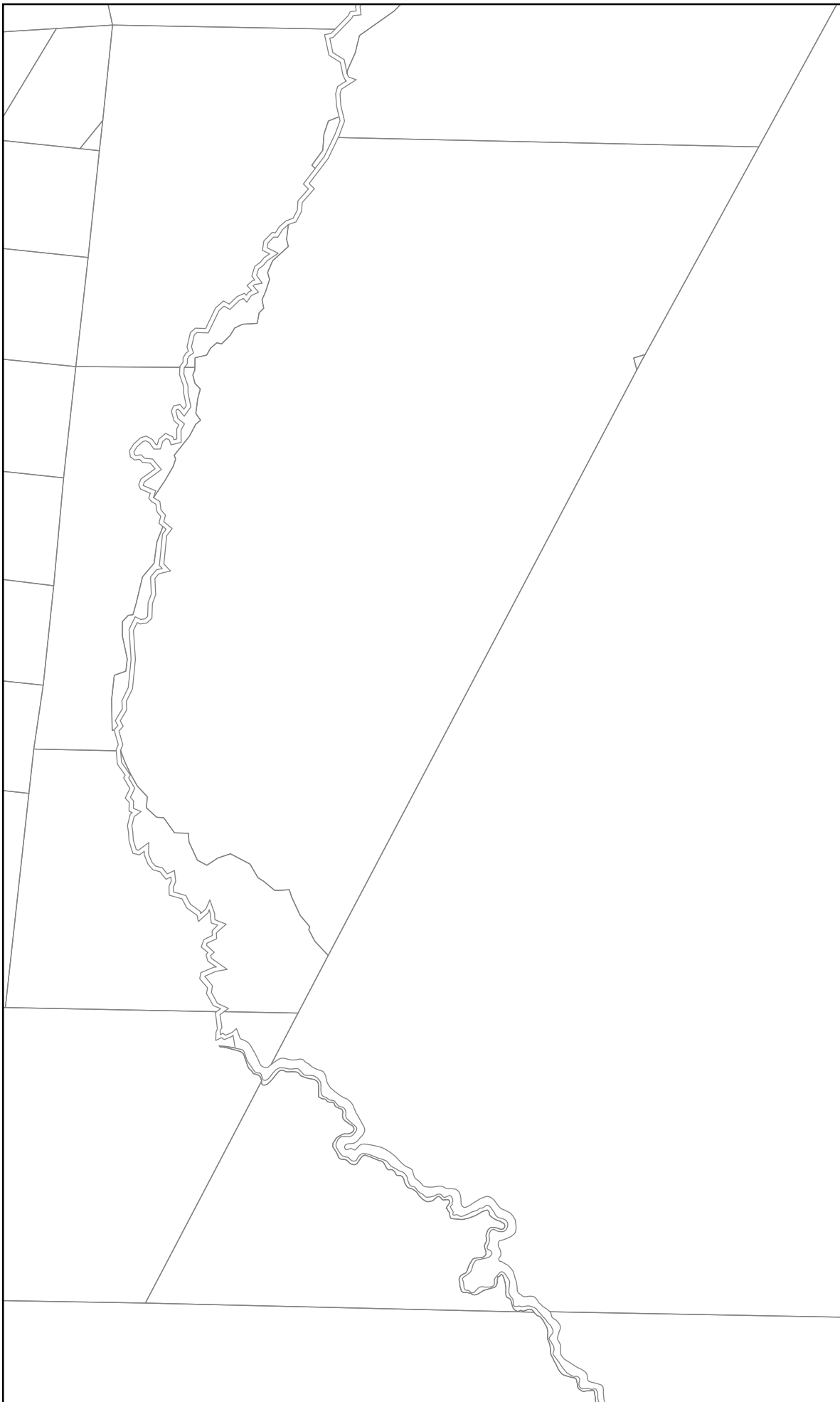


**See Rural  
Planning Map  
11**

**RURAL  
HAZARD MAP  
12**

2	3	4	5	6
10	11	12	13	14
18	19	20	21	22

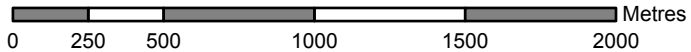
-  Erosion Hazard Area
-  Flood Hazard Extent
-  Ponding Area
-  Overflow Path
-  River/Stream Corridor



**UPPER HUTT CITY COUNCIL  
HAZARDS MAP**

Plan change 42  
March 2016






Scale : 1:25000

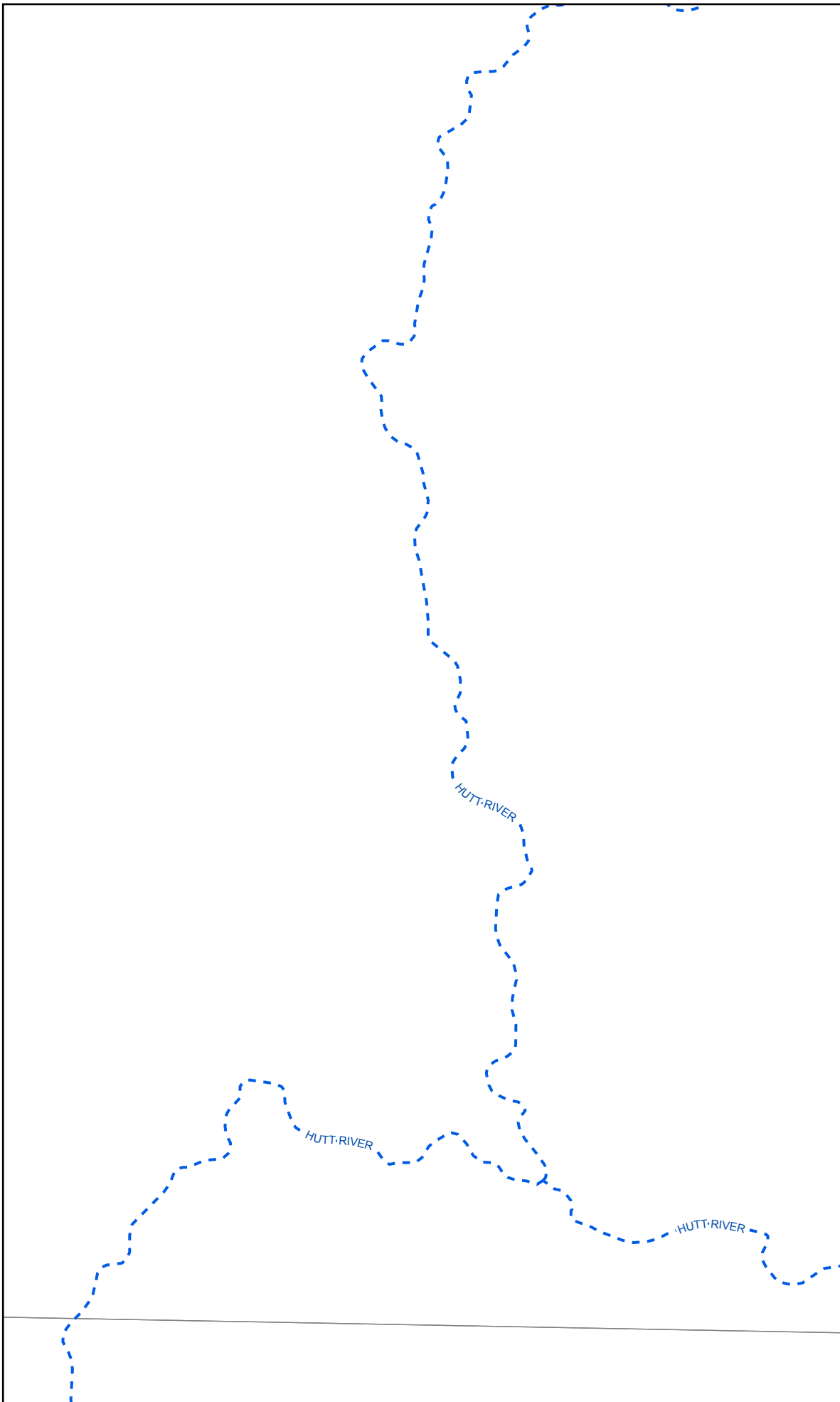


**See Rural  
Planning Map  
12**

**RURAL  
HAZARD MAP  
13**

3	4	5	6	7
11	12	13	14	15
19	20	21	22	

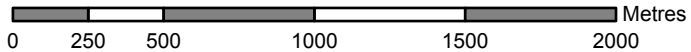
-  Erosion Hazard Area
-  Flood Hazard Extent
-  Ponding Area
-  Overflow Path
-  River/Stream Corridor



**UPPER HUTT CITY COUNCIL  
HAZARDS MAP**

Plan change 42  
March 2016






Scale : 1:25000




**See Rural  
Planning Map  
13**

**RURAL  
HAZARD MAP  
14**

4	5	6	7
12	13	14	15
20	21	22	

-  Erosion Hazard Area
-  Flood Hazard Extent
-  Ponding Area
-  Overflow Path
-  River/Stream Corridor



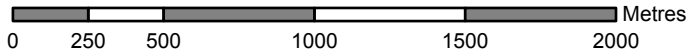
HUTU RIVER

**UPPER HUTT CITY COUNCIL  
HAZARDS MAP**

Plan change 42  
March 2016




Scale : 1:25000




**See Rural  
Planning Map  
14**

**RURAL  
HAZARD MAP  
15**

5	6	7
13	14	<b>15</b>
21	22	

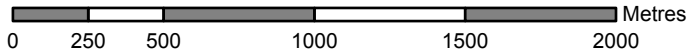
-  Erosion Hazard Area
-  Flood Hazard Extent
-  Ponding Area
-  Overflow Path
-  River/Stream Corridor



**UPPER HUTT CITY COUNCIL  
HAZARDS MAP**

Plan change 42  
March 2016

Scale : 1:25000



**See Rural  
Planning Map  
15**

**RURAL  
HAZARD MAP  
16**

8	9	10
<b>16</b>	17	18
23	24	25

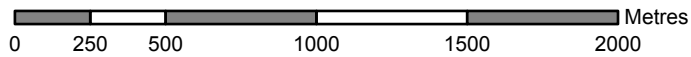
- - - Erosion Hazard Area
- Flood Hazard Extent
- Ponding Area
- Overflow Path
- River/Stream Corridor



**UPPER HUTT CITY COUNCIL  
HAZARDS MAP**

Plan change 42  
March 2016

Scale : 1:25000






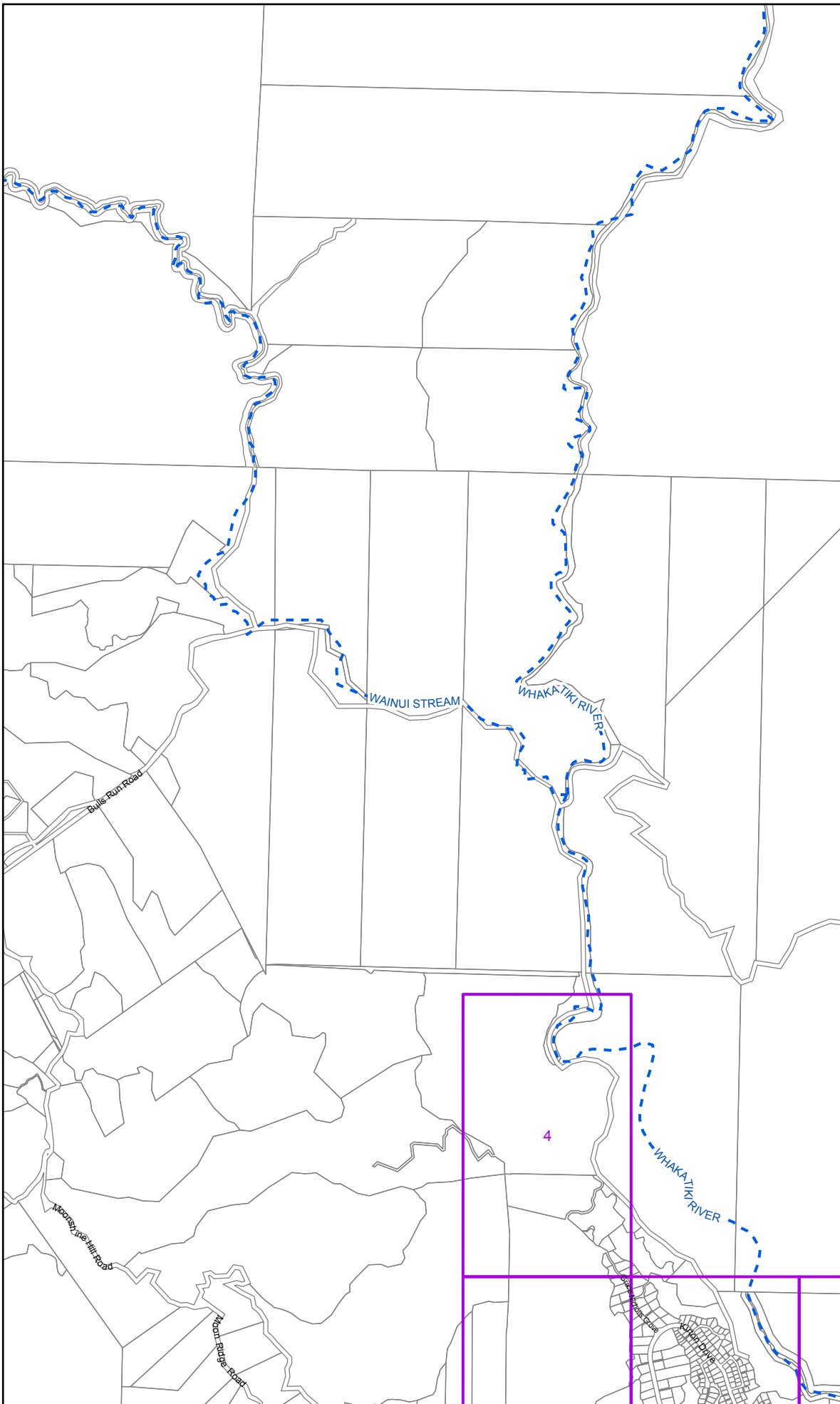
**See Rural  
Planning Map  
16**



**RURAL  
HAZARD MAP  
17**

8	9	10	11
16	17	18	19
23	24	25	26

-  Erosion Hazard Area
-  Flood Hazard Extent
-  Ponding Area
-  Overflow Path
-  River/Stream Corridor

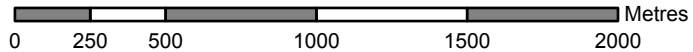


**UPPER HUTT CITY COUNCIL  
HAZARDS MAP**

Plan change 42  
March 2016



Scale : 1:25000

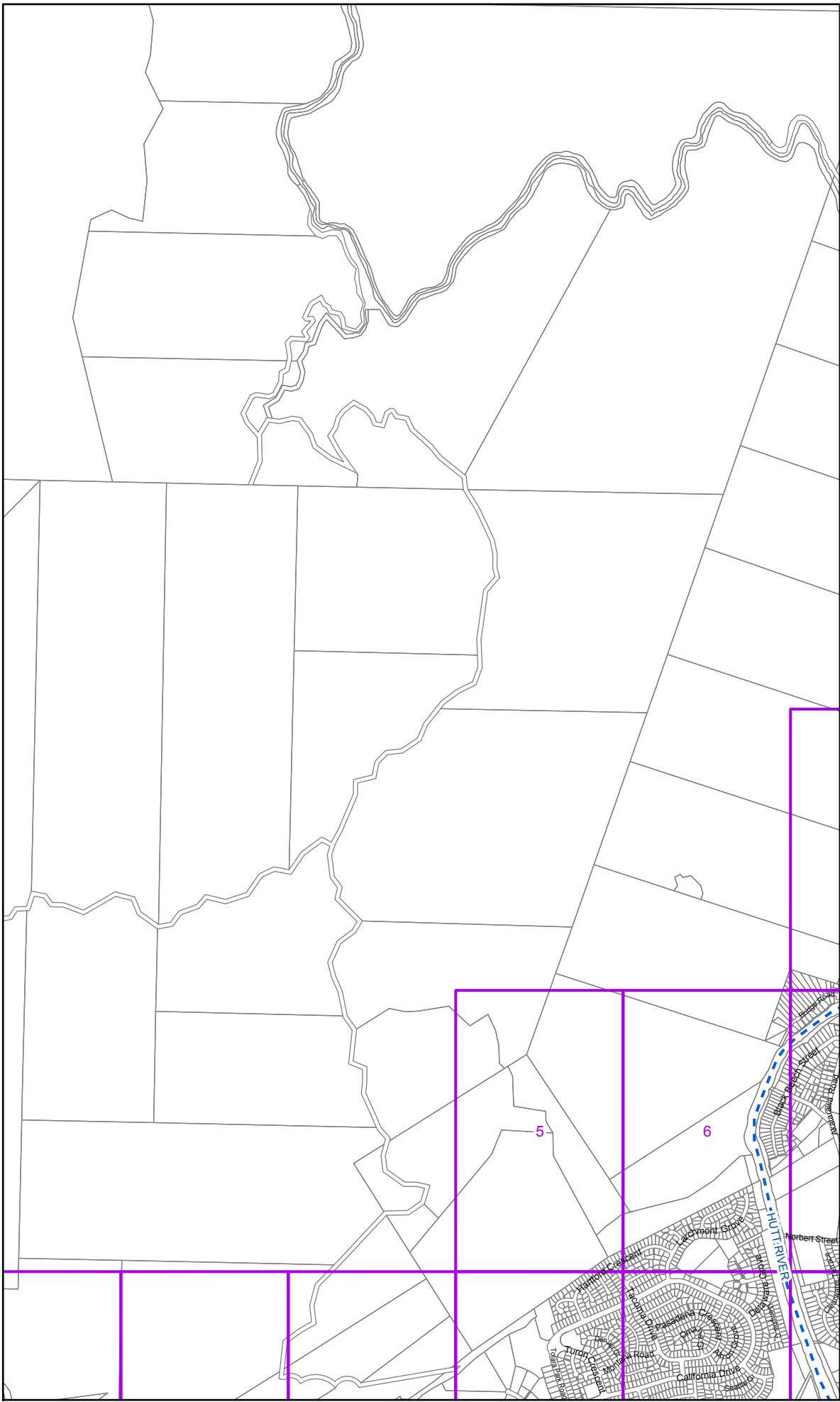


**See Rural  
Planning Map  
17**

**RURAL  
HAZARD MAP  
18**

8	9	10	11	12
16	17	18	19	20
23	24	25	26	27

- Erosion Hazard Area
- Flood Hazard Extent
- Ponding Area
- Overflow Path
- River/Stream Corridor

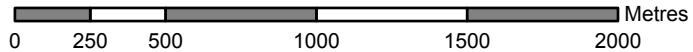


**UPPER HUTT CITY COUNCIL  
HAZARDS MAP**

Plan change 42  
March 2016



Scale : 1:25000

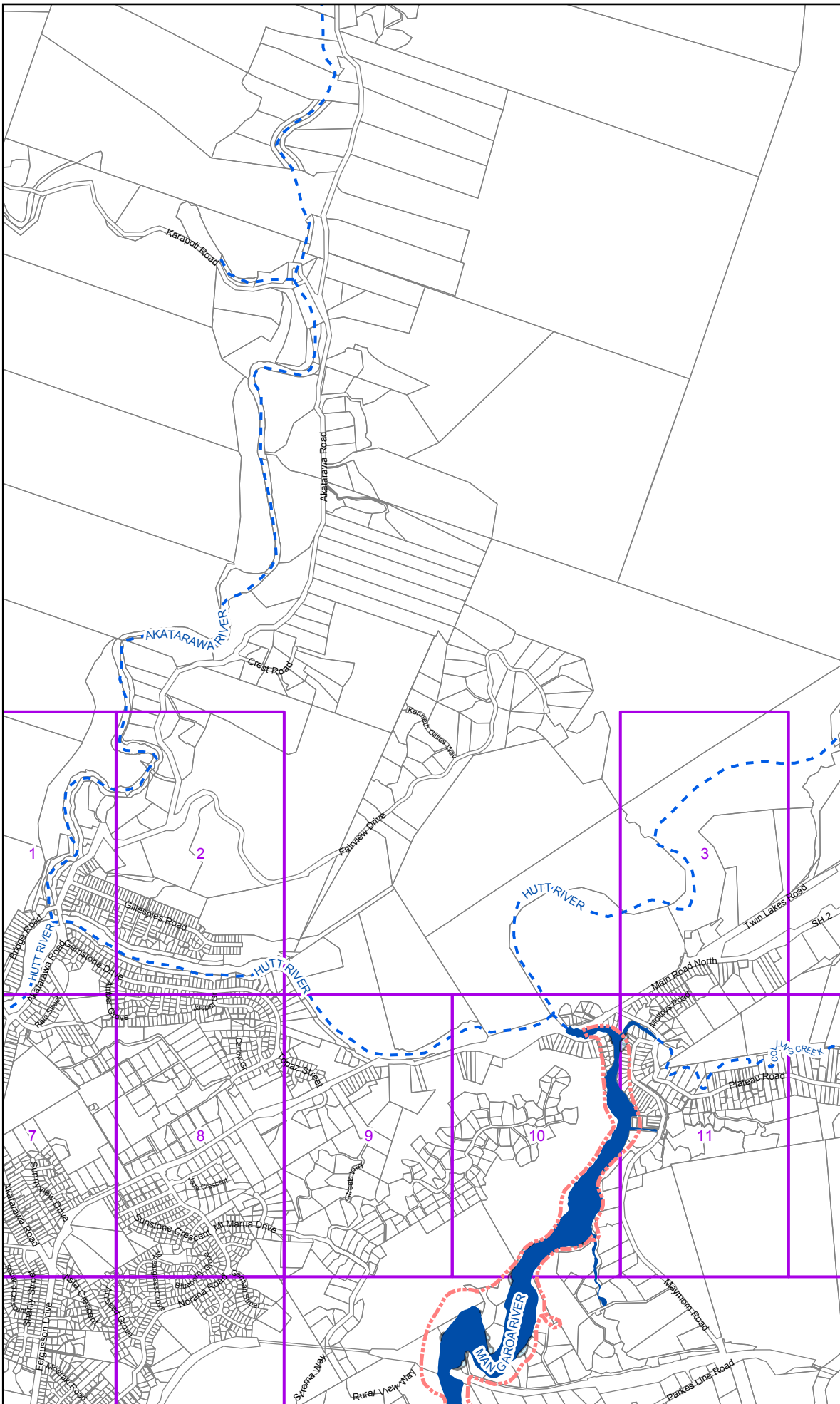


**See Rural  
Planning Map  
18**

**RURAL  
HAZARD MAP  
19**

9	10	11	12	13
17	18	19	20	21
24	25	26	27	28

- - - Erosion Hazard Area
- Flood Hazard Extent
- Ponding Area
- Overflow Path
- River/Stream Corridor

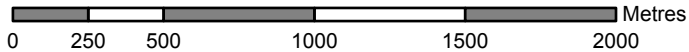


**UPPER HUTT CITY COUNCIL  
HAZARDS MAP**

Plan change 42  
March 2016






Scale : 1:25000

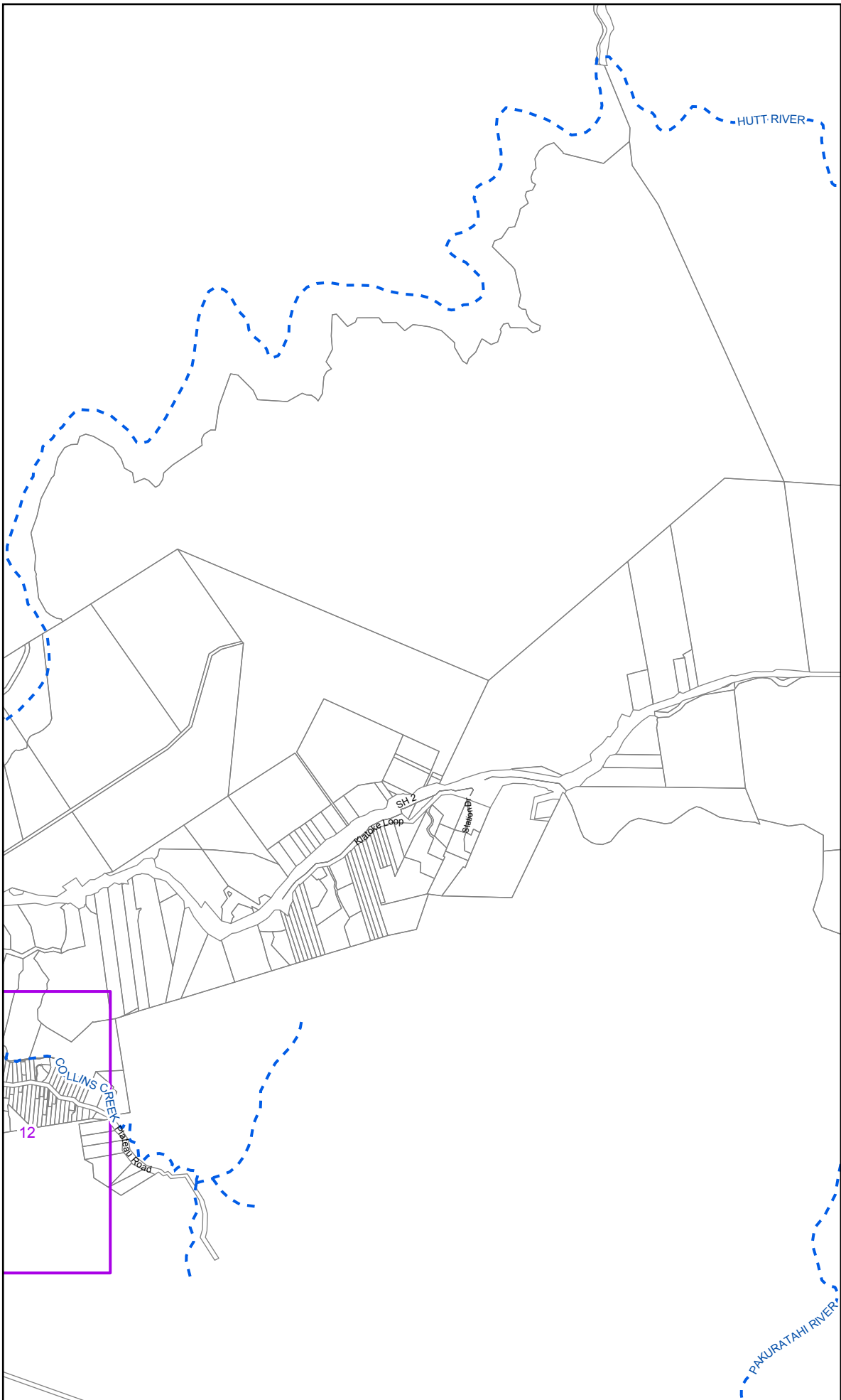


**See Rural  
Planning Map  
19**

**RURAL  
HAZARD MAP  
20**

10	11	12	13	14
18	19	20	21	22
25	26	27	28	

-  Erosion Hazard Area
-  Flood Hazard Extent
-  Ponding Area
-  Overflow Path
-  River/Stream Corridor

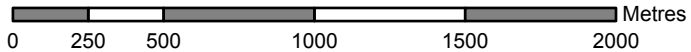


**UPPER HUTT CITY COUNCIL  
HAZARDS MAP**

Plan change 42  
March 2016



Scale : 1:25000

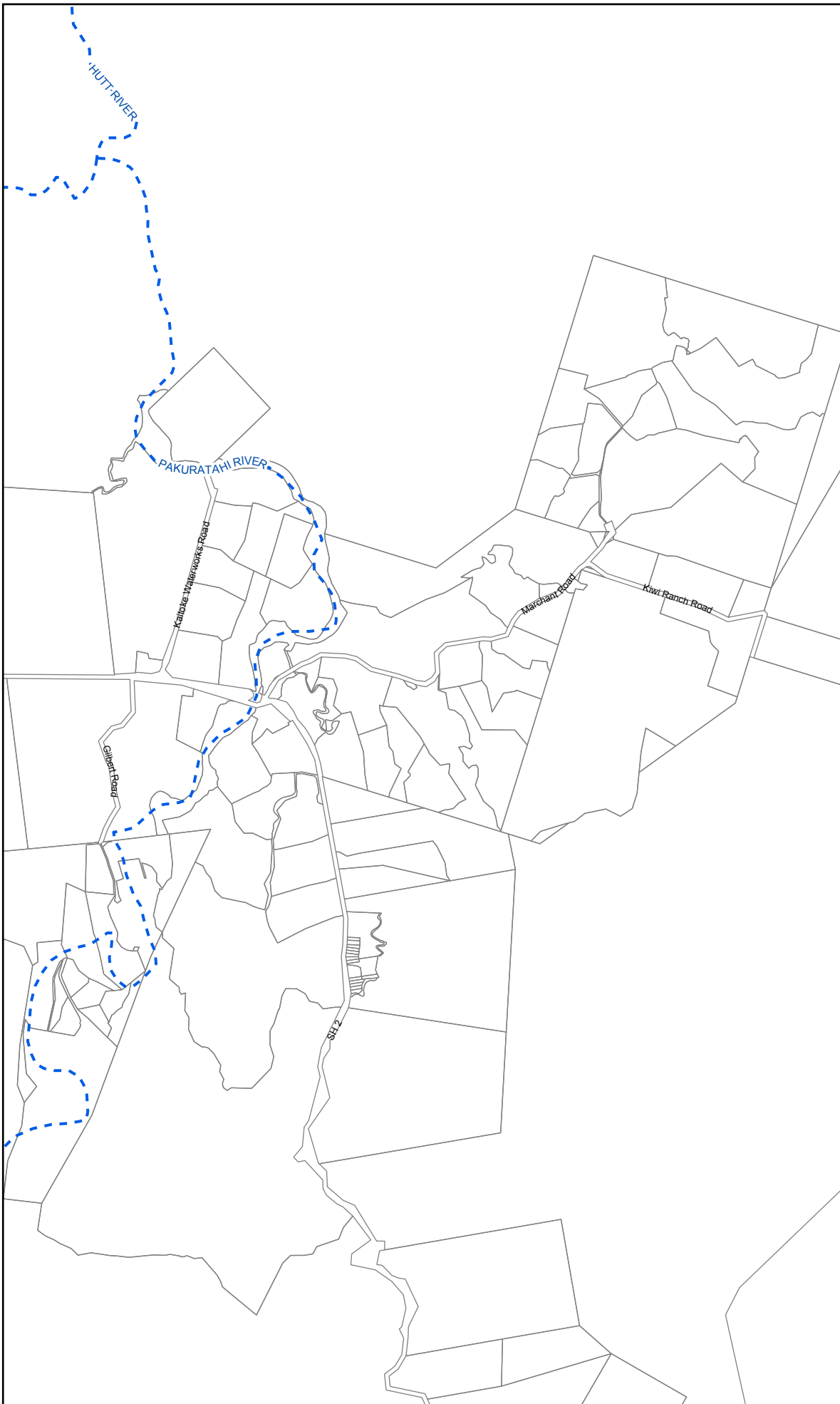


**See Rural  
Planning Map  
20**

**RURAL  
HAZARD MAP  
21**

11	12	13	14	15
19	20	21	22	
26	27	28		

- Erosion Hazard Area
- Flood Hazard Extent
- Ponding Area
- Overflow Path
- River/Stream Corridor

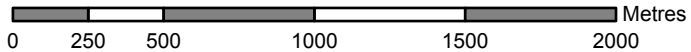


**UPPER HUTT CITY COUNCIL  
HAZARDS MAP**

Plan change 42  
March 2016



Scale : 1:25000




**See Rural  
Planning Map  
21**

**RURAL  
HAZARD MAP  
22**

12	13	14	15
20	21	22	
27	28		

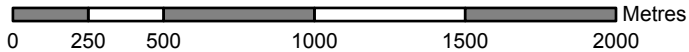
- Erosion Hazard Area
- Flood Hazard Extent
- Ponding Area
- Overflow Path
- River/Stream Corridor



**UPPER HUTT CITY COUNCIL  
HAZARDS MAP**

Plan change 42  
March 2016





Scale : 1:25000

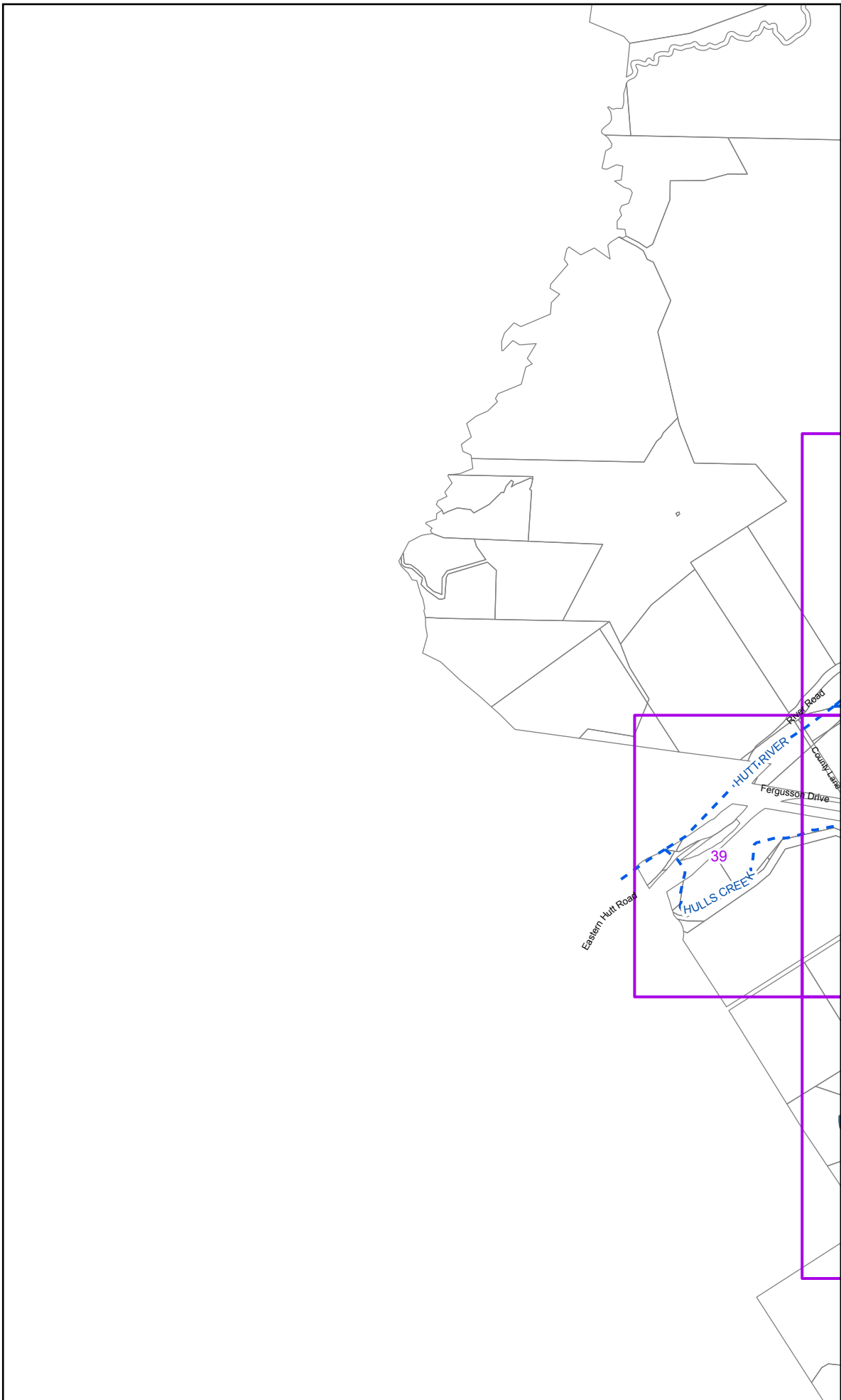


**See Rural  
Planning Map  
22**

**RURAL  
HAZARD MAP  
23**

16	17	18
<b>23</b>	24	25
29	30	31

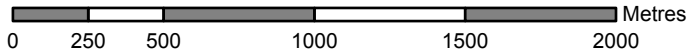
-  Erosion Hazard Area
-  Flood Hazard Extent
-  Ponding Area
-  Overflow Path
-  River/Stream Corridor



**UPPER HUTT CITY COUNCIL  
HAZARDS MAP**

Plan change 42  
March 2016

Scale : 1:25000

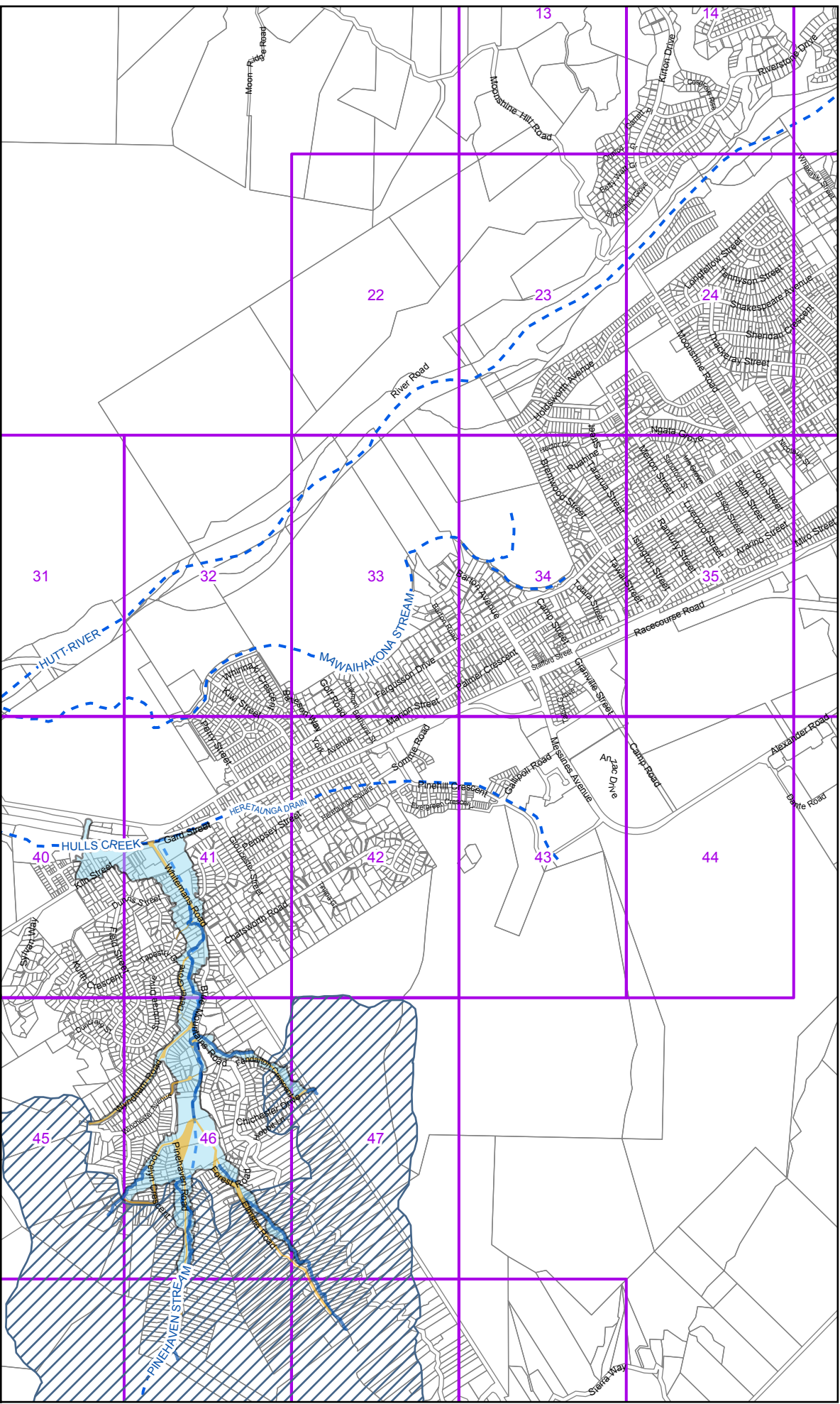


**See Rural  
Planning Map  
23**

**RURAL  
HAZARD MAP  
24**

16	17	18	19
23	24	25	26
29	30	31	32

- - - Erosion Hazard Area
- Flood Hazard Extent
- Ponding Area
- Overflow Path
- River/Stream Corridor

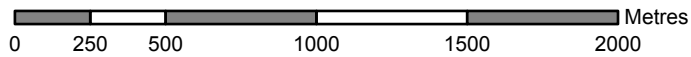


**UPPER HUTT CITY COUNCIL  
HAZARDS MAP**

Plan change 42  
March 2016



Scale : 1:25000



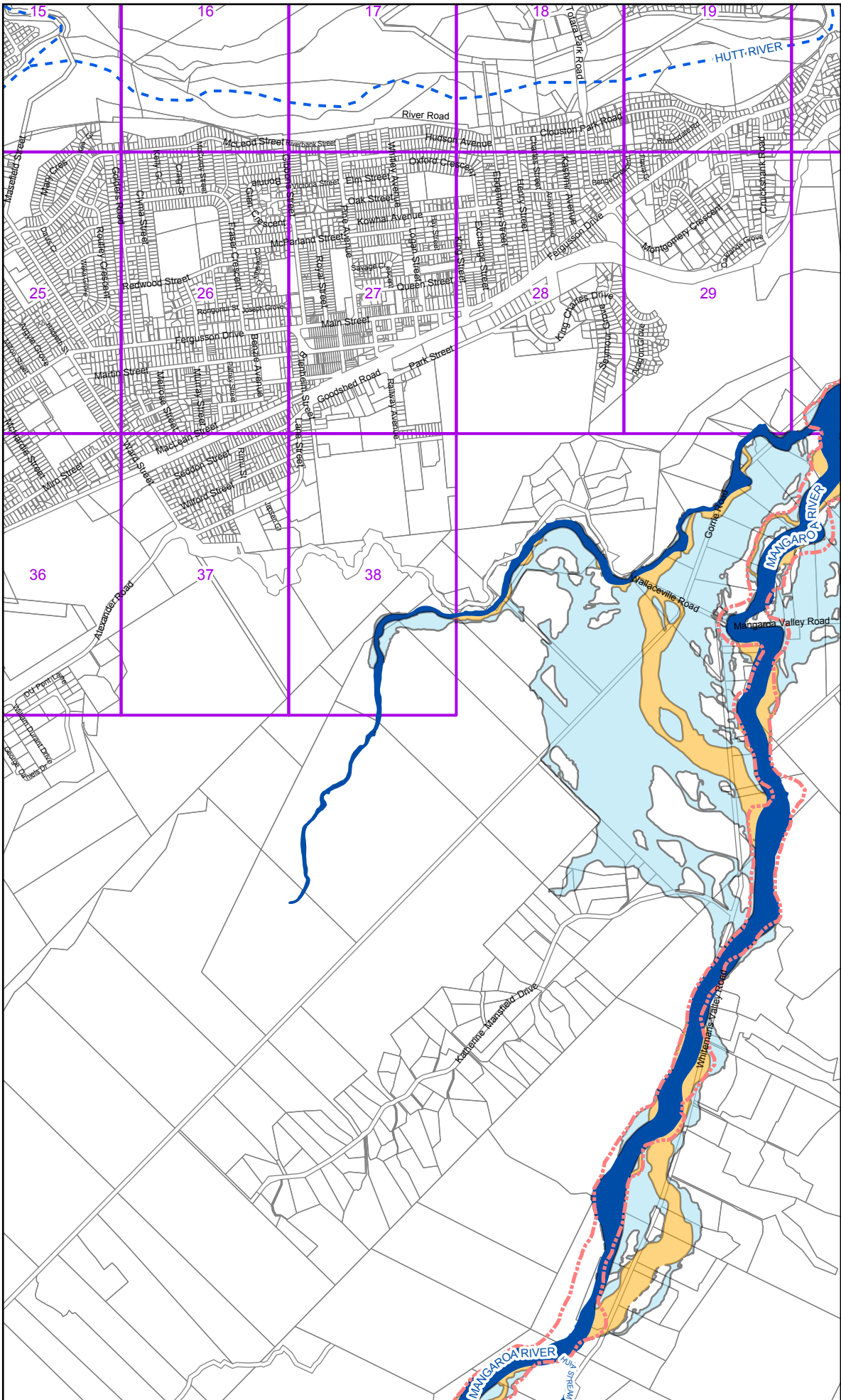
**See Rural  
Planning Map  
24**



**RURAL  
HAZARD MAP  
25**

16	17	18	19	20
23	24	25	26	27
29	30	31	32	33

- - - Erosion Hazard Area
- Flood Hazard Extent
- Ponding Area
- Overflow Path
- River/Stream Corridor

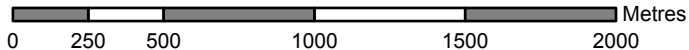


**UPPER HUTT CITY COUNCIL  
HAZARDS MAP**

Plan change 42  
March 2016








Scale : 1:25000

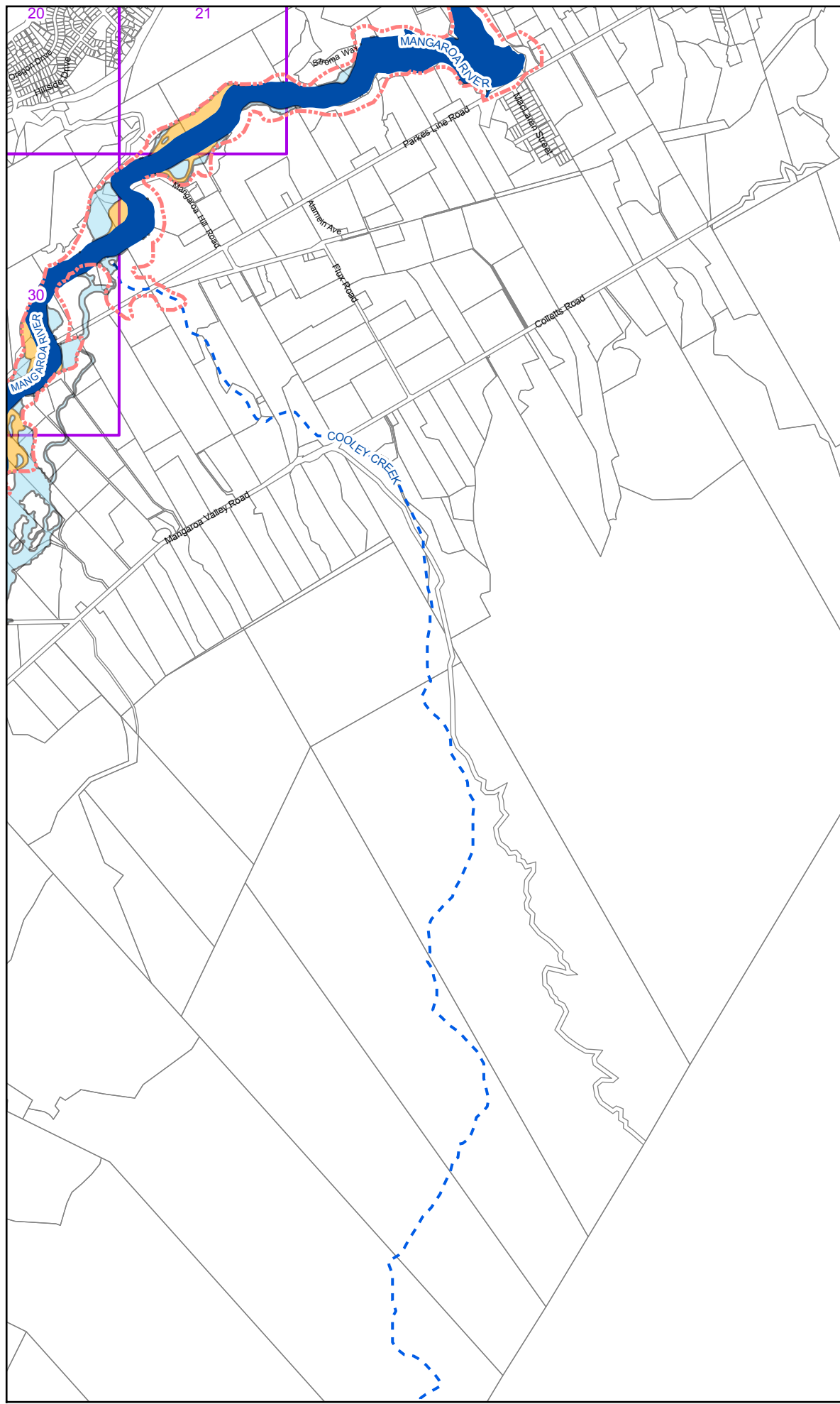


**See Rural  
Planning Map  
25**

**RURAL  
HAZARD MAP  
26**

17	18	19	20	21
24	25	26	27	28
30	31	32	33	

-  Erosion Hazard Area
-  Flood Hazard Extent
-  Ponding Area
-  Overflow Path
-  River/Stream Corridor

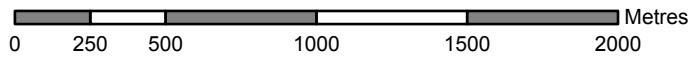


**UPPER HUTT CITY COUNCIL  
HAZARDS MAP**

Plan change 42  
March 2016



Scale : 1:25000

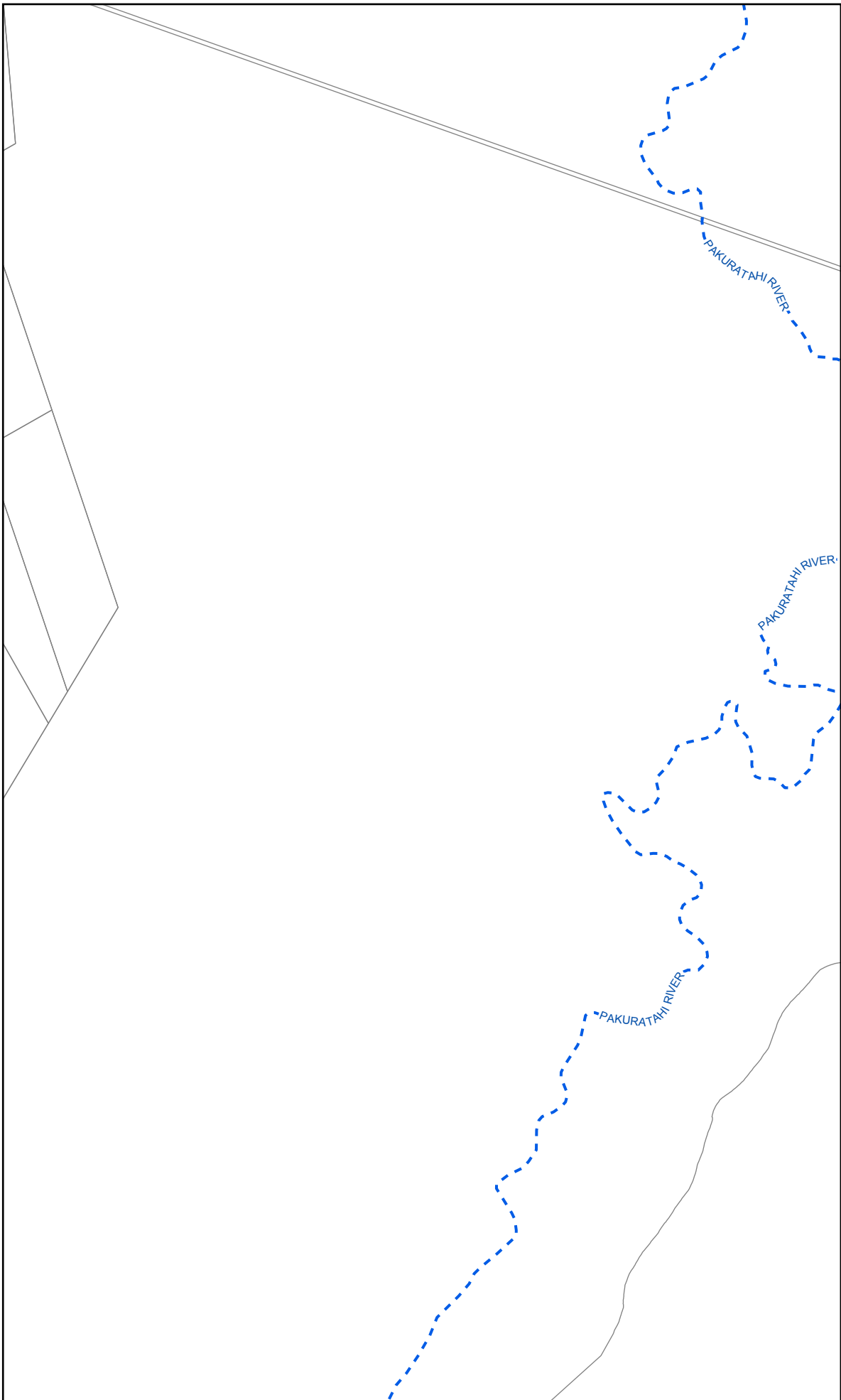


**See Rural  
Planning Map  
26**

**RURAL  
HAZARD MAP  
27**

18	19	20	21	22
25	26	27	28	
31	32	33		

- Erosion Hazard Area
- Flood Hazard Extent
- Ponding Area
- Overflow Path
- River/Stream Corridor

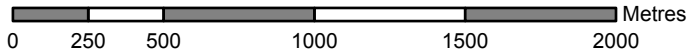


**UPPER HUTT CITY COUNCIL  
HAZARDS MAP**

Plan change 42  
March 2016



Scale : 1:25000

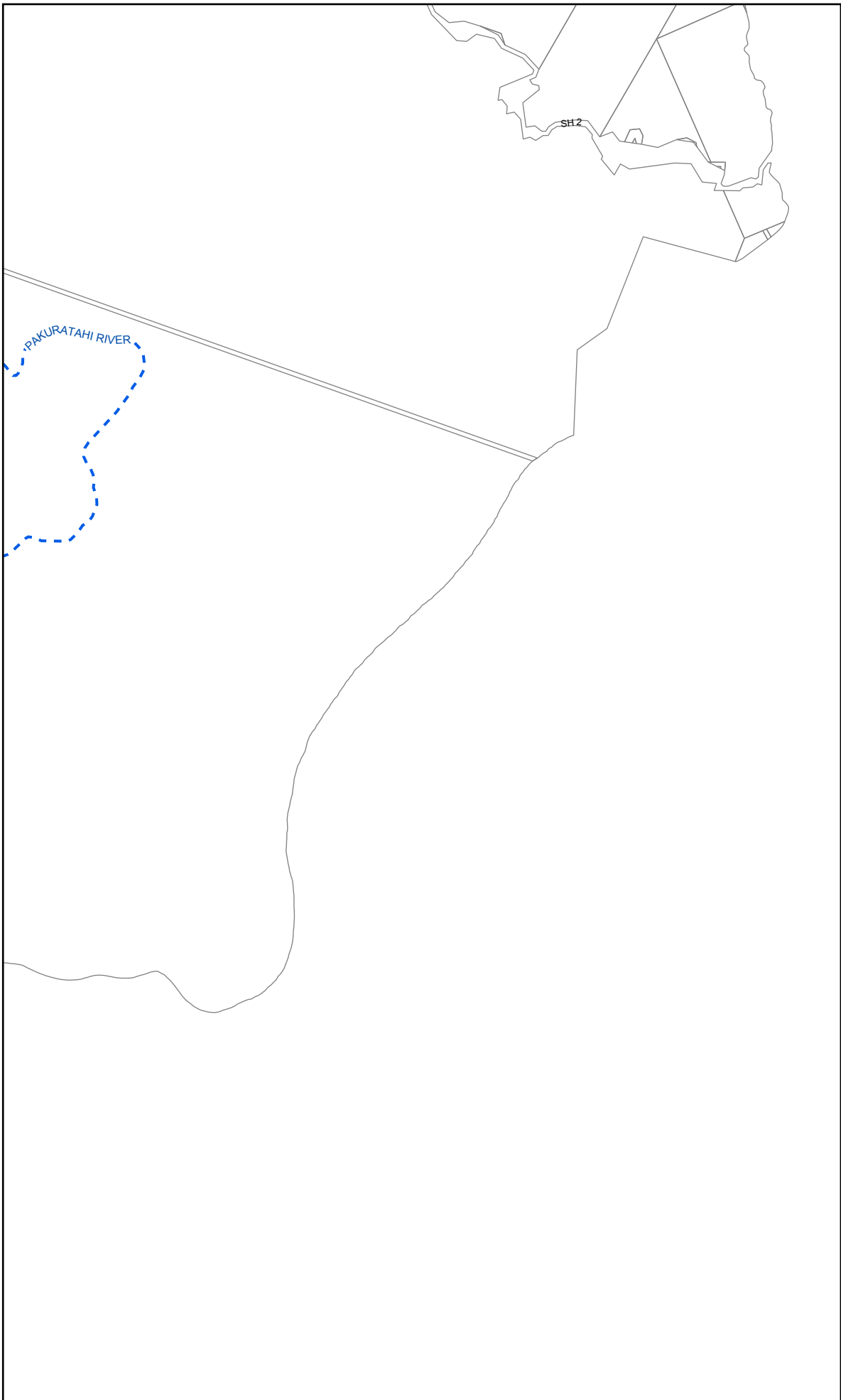


**See Rural  
Planning Map  
27**

**RURAL  
HAZARD MAP  
28**

19	20	21	22
26	27	28	
32	33		

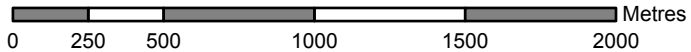
- Erosion Hazard Area
- Flood Hazard Extent
- Ponding Area
- Overflow Path
- River/Stream Corridor



**UPPER HUTT CITY COUNCIL  
HAZARDS MAP**






Plan change 42  
March 2016

Scale : 1:25000



**See Rural  
Planning Map  
28**

23	24	25
29	30	31

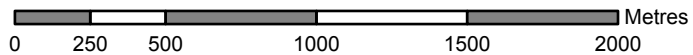
-  Erosion Hazard Area
-  Flood Hazard Extent
-  Ponding Area
-  Overflow Path
-  River/Stream Corridor



**UPPER HUTT CITY COUNCIL  
HAZARDS MAP**

Plan change 42  
March 2016

Scale : 1:25000

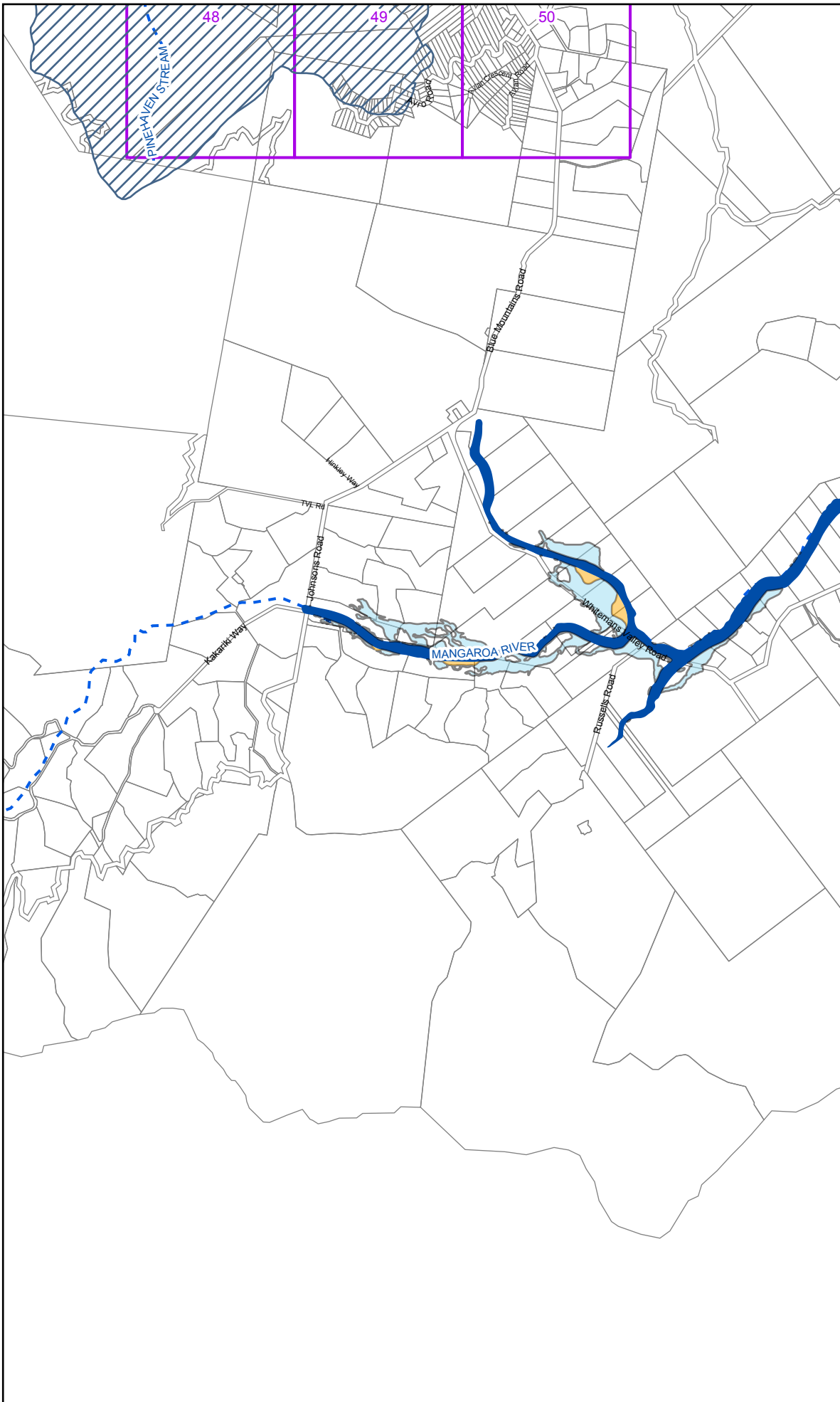


**See Rural  
Planning Map  
29**

**RURAL  
HAZARD MAP  
30**

23	24	25	26
29	30	31	32

- - - Erosion Hazard Area
- Flood Hazard Extent
- Ponding Area
- Overflow Path
- River/Stream Corridor

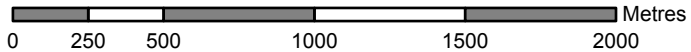


**UPPER HUTT CITY COUNCIL  
HAZARDS MAP**

Plan change 42  
March 2016







Scale : 1:25000

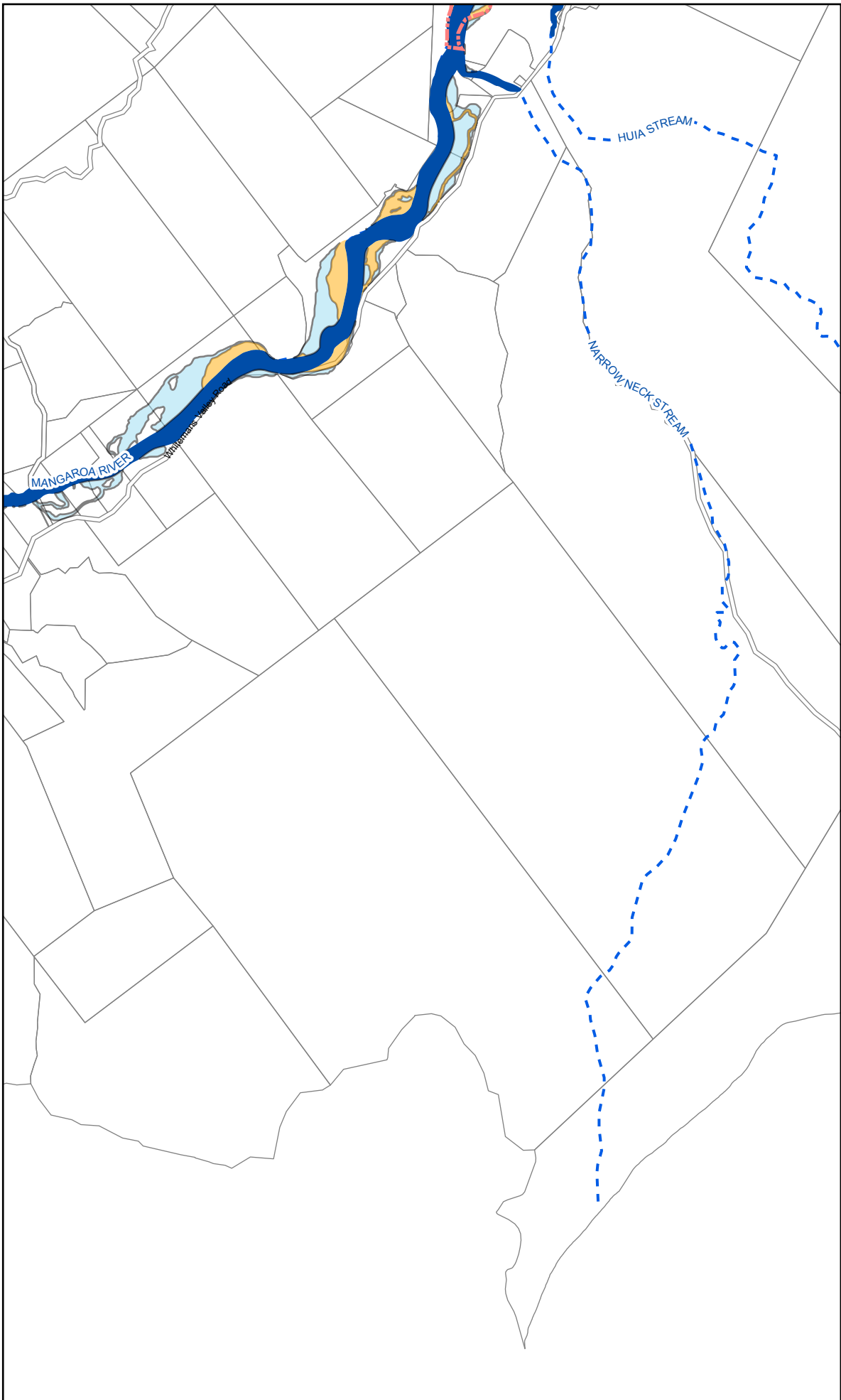


**See Rural  
Planning Map  
30**

**RURAL  
HAZARD MAP  
31**

23	24	25	26	27
29	30	31	32	33

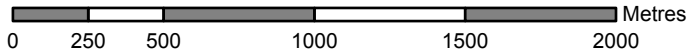
-  Erosion Hazard Area
-  Flood Hazard Extent
-  Ponding Area
-  Overflow Path
-  River/Stream Corridor



**UPPER HUTT CITY COUNCIL  
HAZARDS MAP**

Plan change 42  
March 2016

Scale : 1:25000

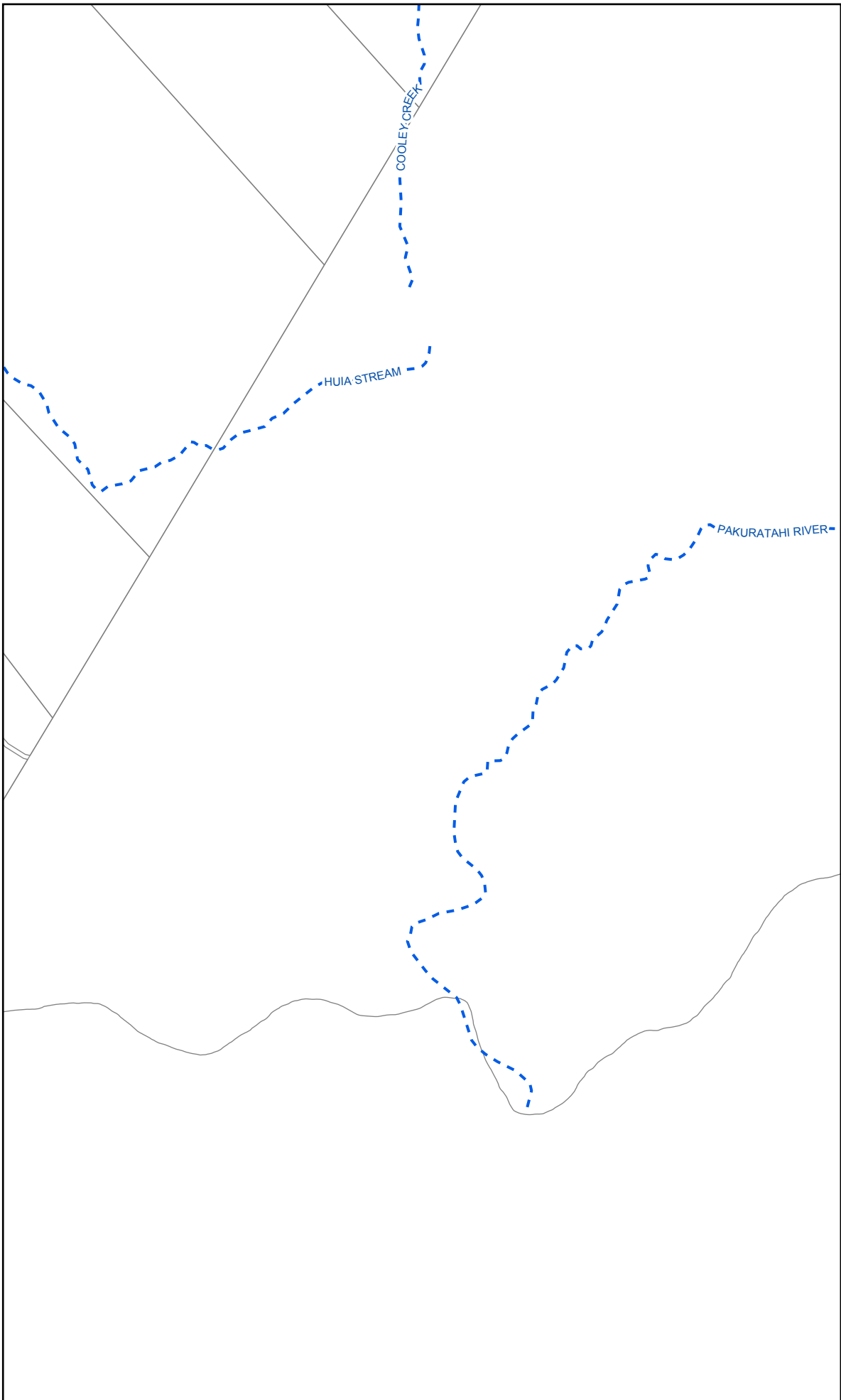


**See Rural  
Planning Map  
31**

**RURAL  
HAZARD MAP  
32**

24	25	26	27	28
30	31	32	33	

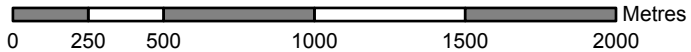
- Erosion Hazard Area
- Flood Hazard Extent
- Ponding Area
- Overflow Path
- River/Stream Corridor



**UPPER HUTT CITY COUNCIL  
HAZARDS MAP**

Plan change 42  
March 2016

Scale : 1:25000



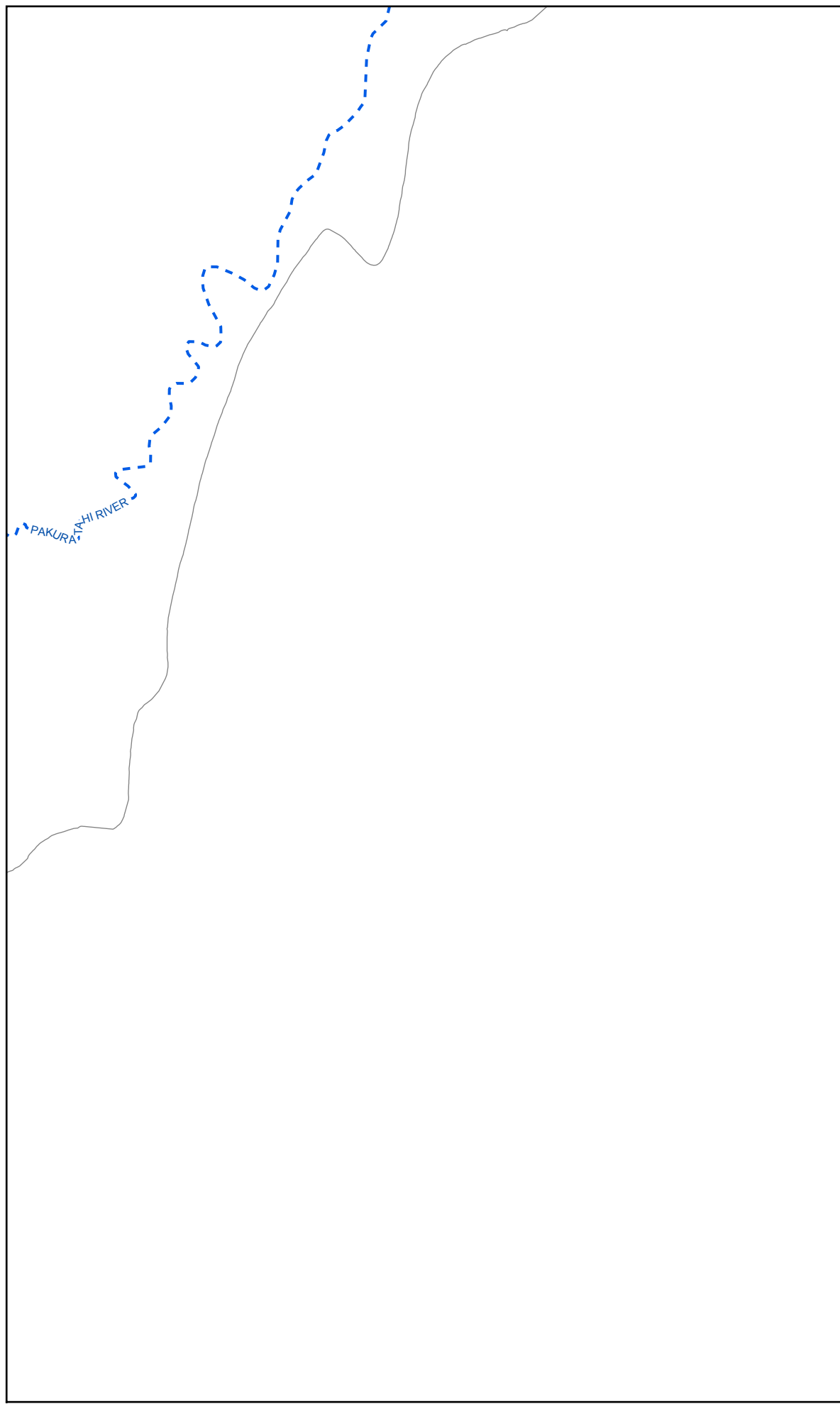
**See Rural  
Planning Map  
32**




**RURAL  
HAZARD MAP  
33**

25	26	27	28
31	32	33	

- Erosion Hazard Area
- Flood Hazard Extent
- Ponding Area
- Overflow Path
- River/Stream Corridor

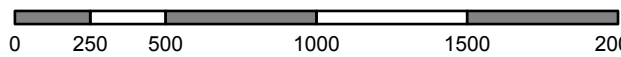




## UPPER HUTT CITY COUNCIL HAZARDS MAP

Plan change 42  
March 2016

Scale : 1:25000

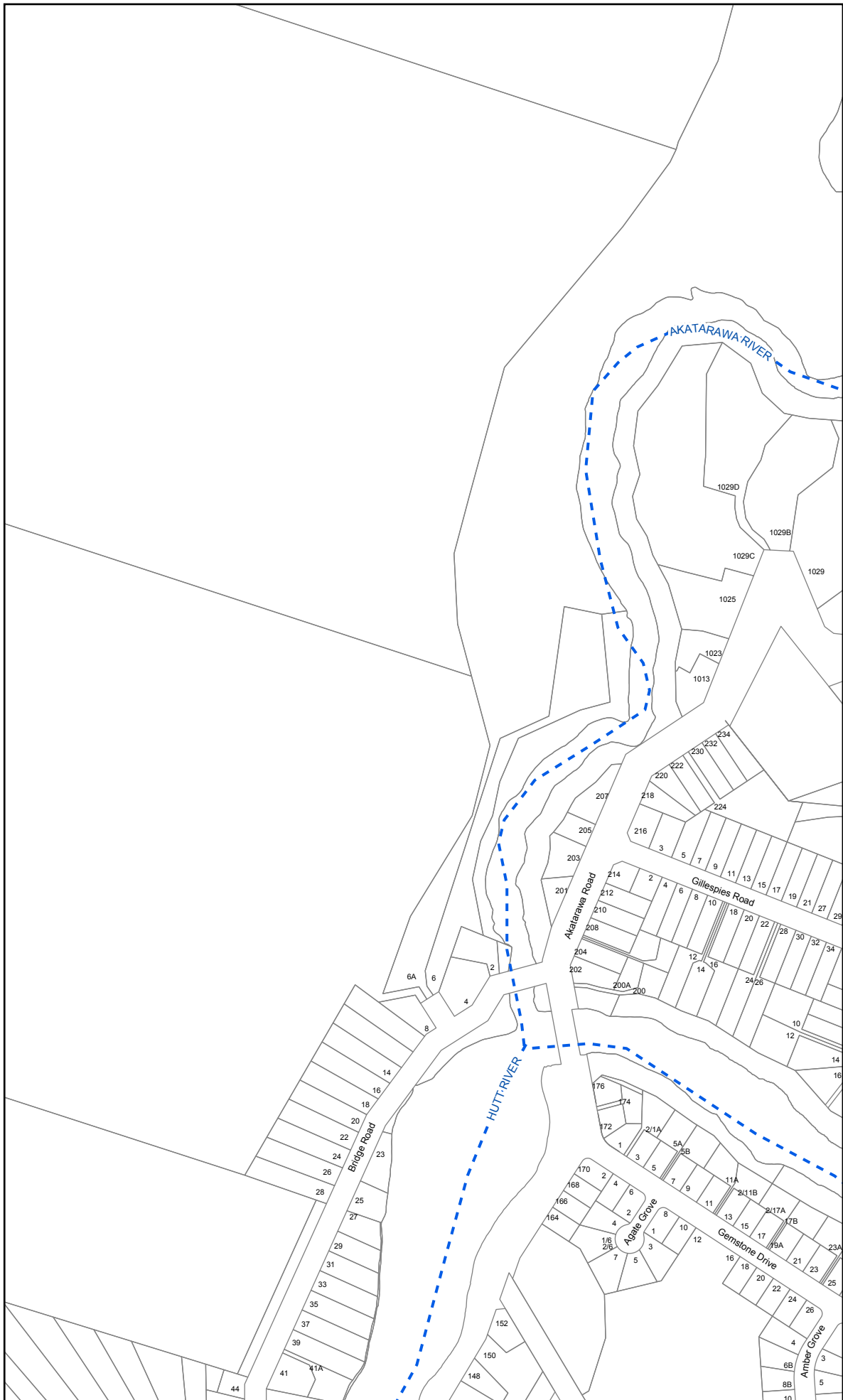


0    250    500    1000    1500    2000 Metres

See Rural  
Planning Map  
33

		1	2	
5	6	7	8	9

- - - Erosion Hazard Area
- Flood Hazard Extent
- Ponding Area
- Overflow Path
- River/Stream Corridor

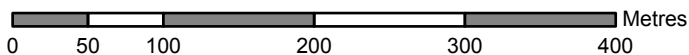


**UPPER HUTT CITY COUNCIL  
HAZARDS MAP**

Plan change 42  
March 2016



Scale : 1:5000



**See Urban  
Planning Map  
1**

1	<b>2</b>			
6	7	8	9	10

- - - Erosion Hazard Area
- Flood Hazard Extent
- Ponding Area
- Overflow Path
- River/Stream Corridor

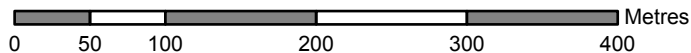


**UPPER HUTT CITY COUNCIL  
HAZARDS MAP**

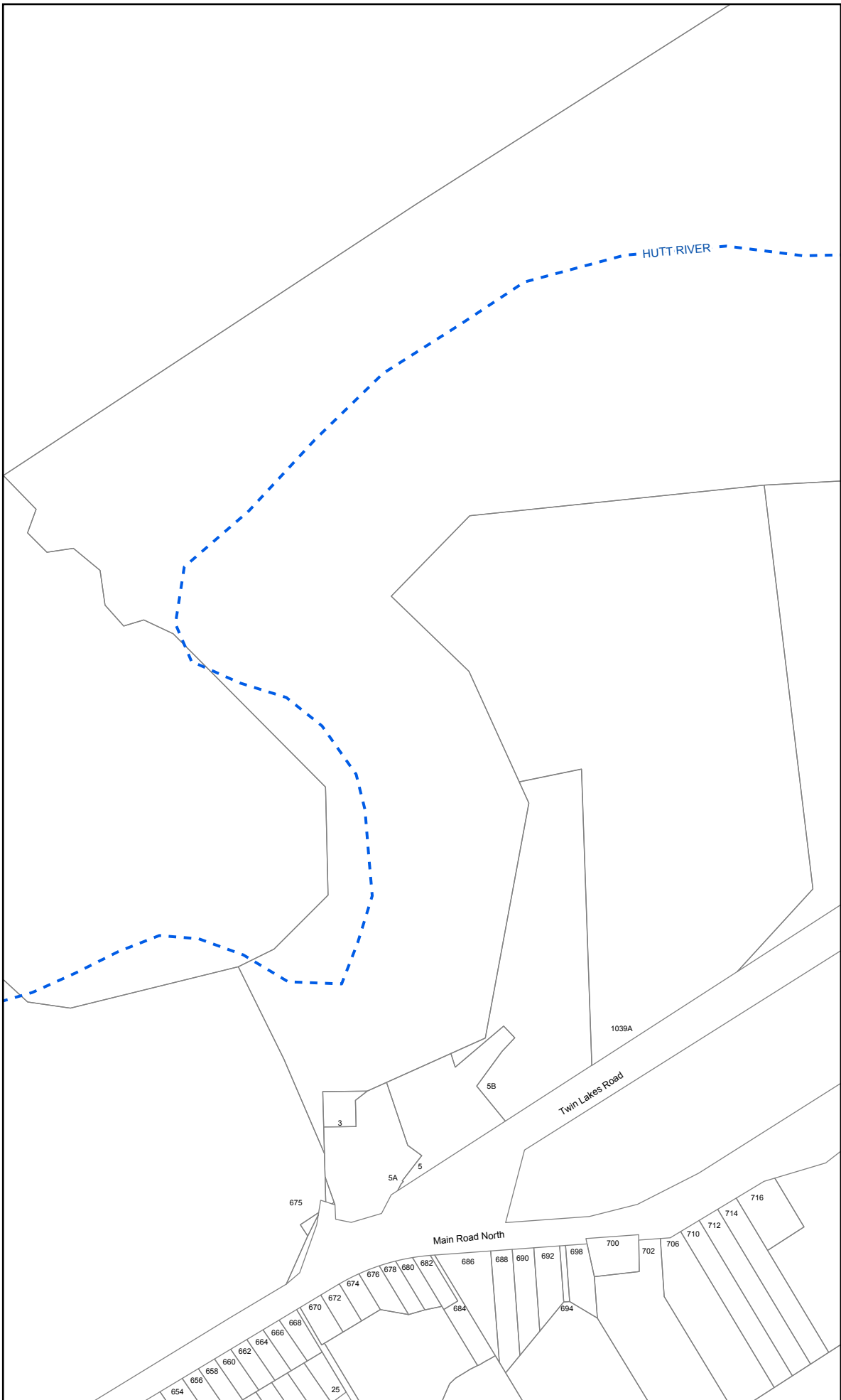
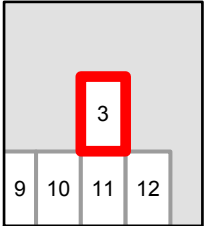
Plan change 42  
March 2016








Scale : 1:5000








**See Urban  
Planning Map  
2**

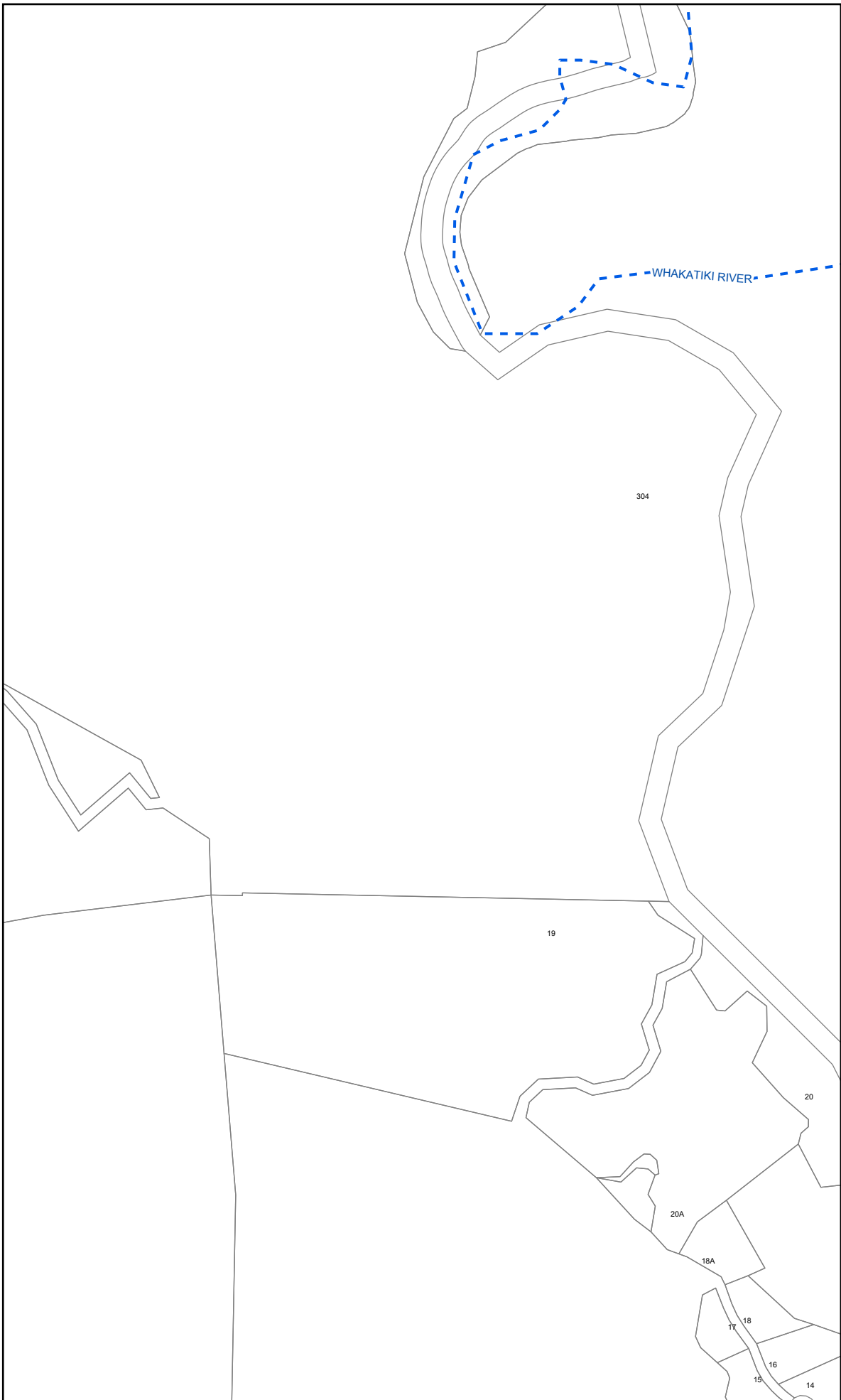


-  Erosion Hazard Area
-  Flood Hazard Extent
-  Ponding Area
-  Overflow Path
-  River/Stream Corridor

4

13 14 15

-  Erosion Hazard Area
-  Flood Hazard Extent
-  Ponding Area
-  Overflow Path
-  River/Stream Corridor

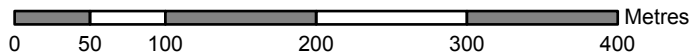


**UPPER HUTT CITY COUNCIL  
HAZARDS MAP**

Plan change 42  
March 2016



Scale : 1:5000




See Urban  
Planning Map  
4

**URBAN  
HAZARD MAP  
5**

				1
		5	6	7
16	17	18	19	20

- Erosion Hazard Area
- Flood Hazard Extent
- Ponding Area
- Overflow Path
- River/Stream Corridor

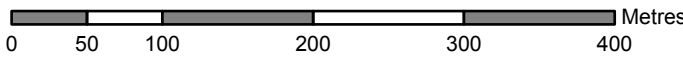


**UPPER HUTT CITY COUNCIL  
HAZARDS MAP**

Plan change 42  
March 2016







Scale : 1:5000

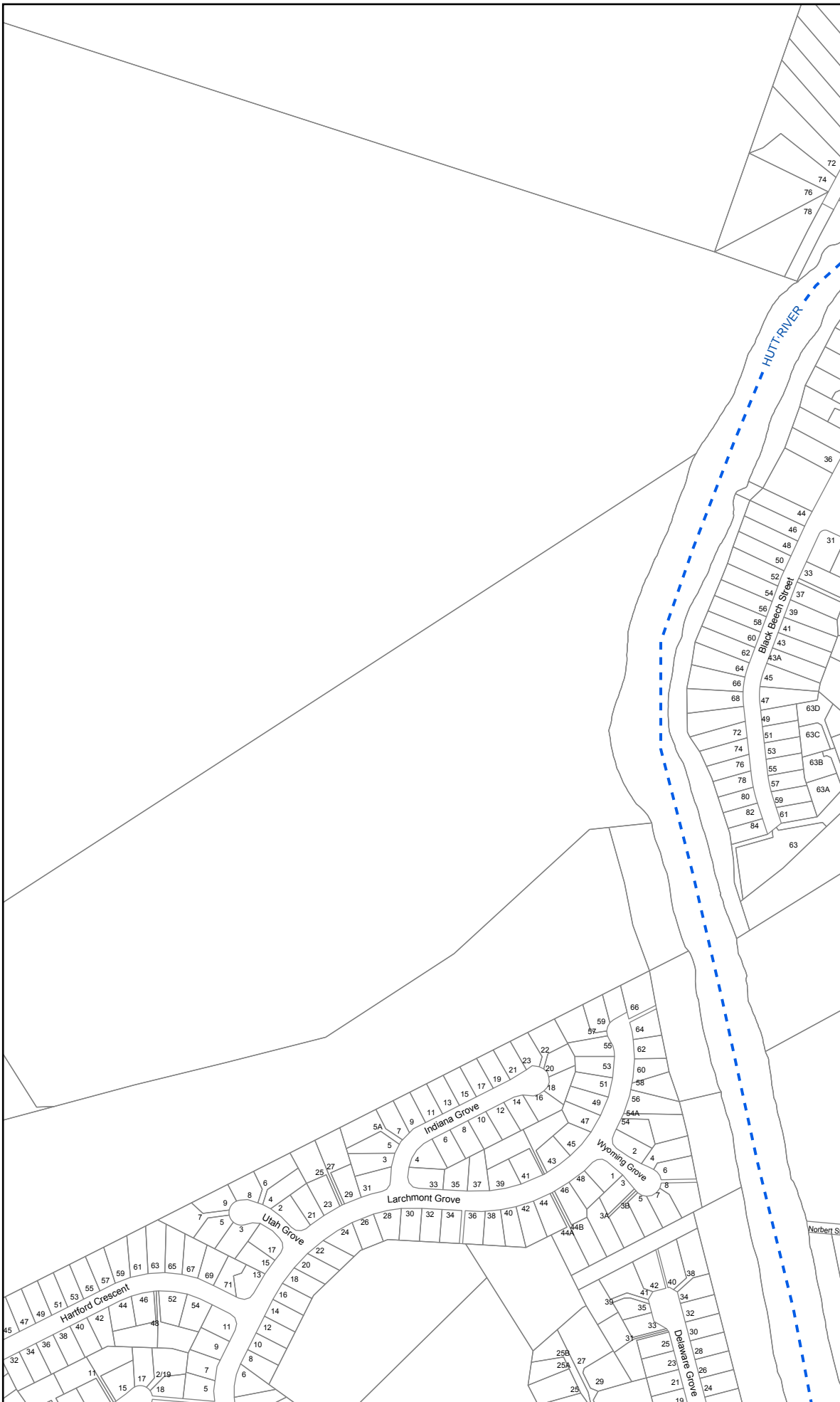


**See Urban  
Planning Map  
5**

**URBAN  
HAZARD MAP  
6**

		1	2
5	<b>6</b>	7	8
17	18	19	20

-  Erosion Hazard Area
-  Flood Hazard Extent
-  Ponding Area
-  Overflow Path
-  River/Stream Corridor

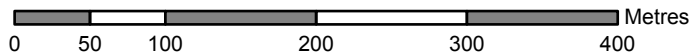


**UPPER HUTT CITY COUNCIL  
HAZARDS MAP**

Plan change 42  
March 2016



Scale : 1:5000



**See Urban  
Planning Map  
6**

**URBAN  
HAZARD MAP  
7**

		1	2	
5	6	7	8	9
18	19	20	21	

- Erosion Hazard Area
- Flood Hazard Extent
- Ponding Area
- Overflow Path
- River/Stream Corridor

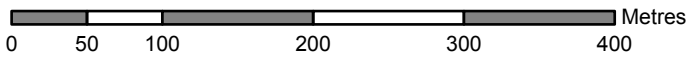


**UPPER HUTT CITY COUNCIL  
HAZARDS MAP**

Plan change 42  
March 2016



Scale : 1:5000








**See Urban  
Planning Map  
7**



**URBAN  
HAZARD MAP  
8**

1	2	
6	7	8
19	20	21

-  Erosion Hazard Area
-  Flood Hazard Extent
-  Ponding Area
-  Overflow Path
-  River/Stream Corridor

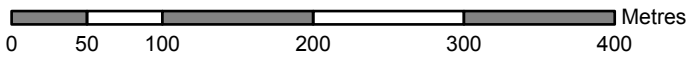


**UPPER HUTT CITY COUNCIL  
HAZARDS MAP**

Plan change 42  
March 2016



Scale : 1:5000



**See Urban  
Planning Map  
8**

**URBAN  
HAZARD MAP  
9**

1	2		3
7	8	9	10
20	21		

- - - Erosion Hazard Area
- Flood Hazard Extent
- Ponding Area
- Overflow Path
- River/Stream Corridor

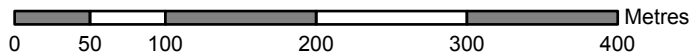


**UPPER HUTT CITY COUNCIL  
HAZARDS MAP**

Plan change 42  
March 2016








Scale : 1:5000

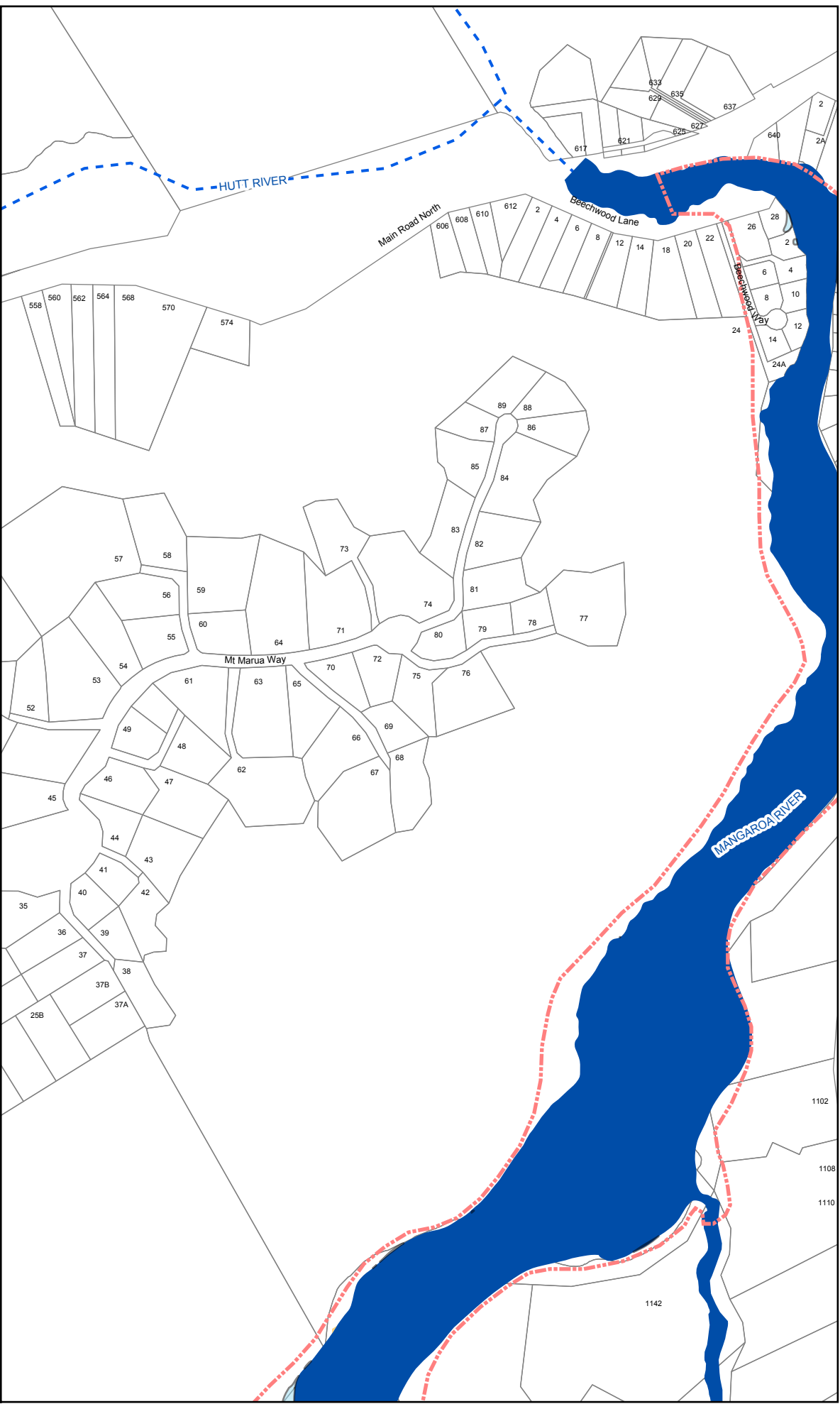


**See Urban  
Planning Map  
9**

**URBAN  
HAZARD MAP  
10**

2		3
8	9	10
21		

-  Erosion Hazard Area
-  Flood Hazard Extent
-  Ponding Area
-  Overflow Path
-  River/Stream Corridor

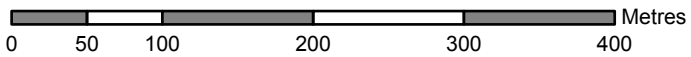


**UPPER HUTT CITY COUNCIL  
HAZARDS MAP**

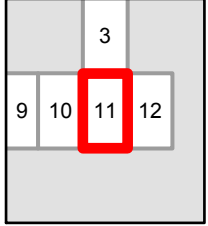
Plan change 42  
March 2016








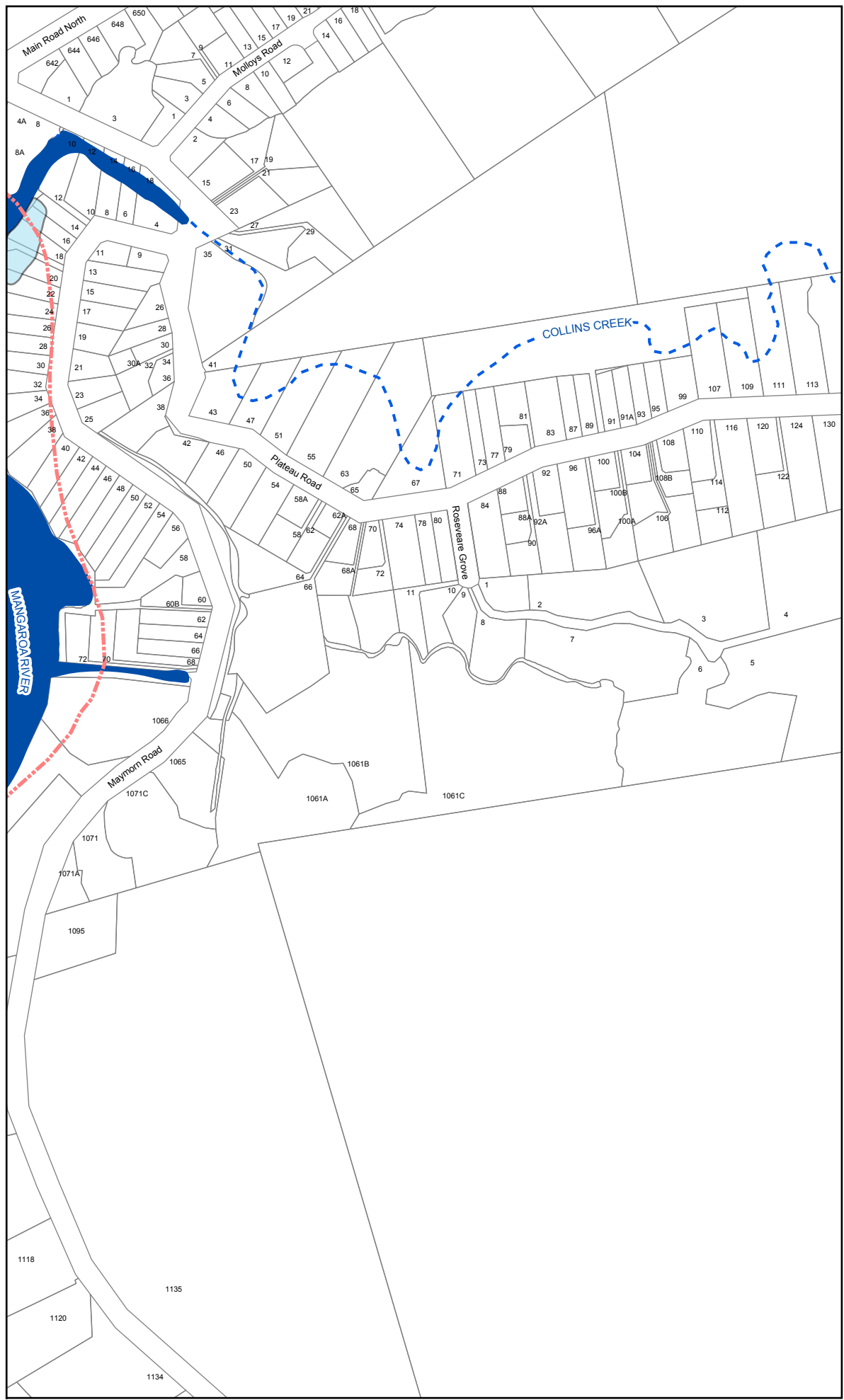
Scale : 1:5000



**See Urban  
Planning Map  
10**



-  Erosion Hazard Area
-  Flood Hazard Extent
-  Ponding Area
-  Overflow Path
-  River/Stream Corridor

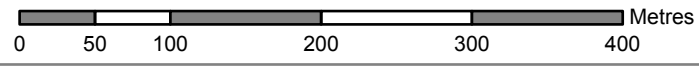


**UPPER HUTT CITY COUNCIL  
HAZARDS MAP**

Plan change 42  
March 2016



Scale : 1:5000



**See Urban  
Planning Map  
11**

		3
10	11	12

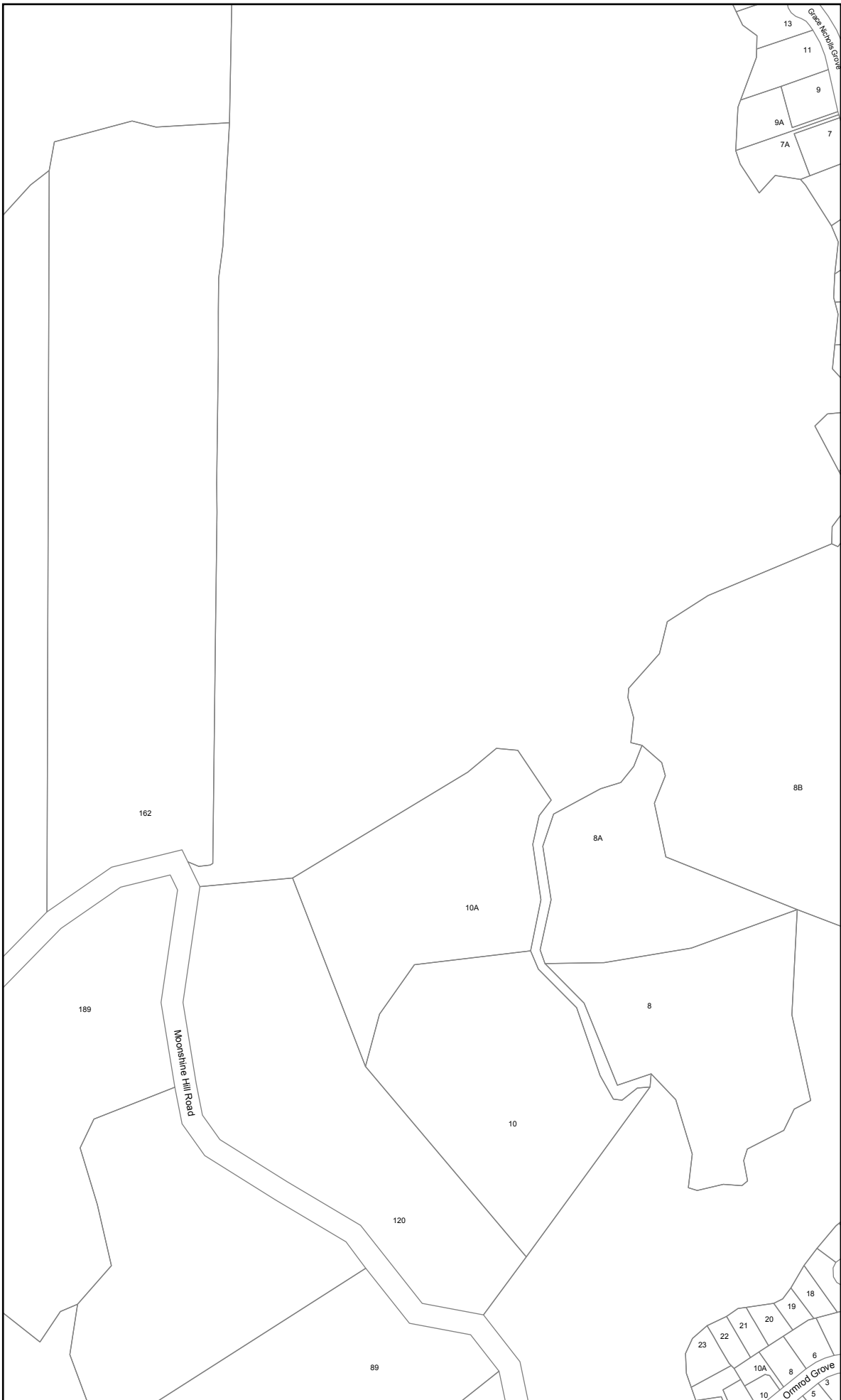


- Erosion Hazard Area
- Flood Hazard Extent
- Ponding Area
- Overflow Path
- River/Stream Corridor

**URBAN  
HAZARD MAP  
13**

	4		
	13	14	15
22	23	24	25

- Erosion Hazard Area
- Flood Hazard Extent
- Ponding Area
- Overflow Path
- River/Stream Corridor

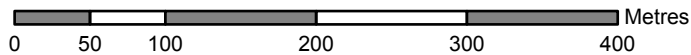


**UPPER HUTT CITY COUNCIL  
HAZARDS MAP**

Plan change 42  
March 2016








Scale : 1:5000

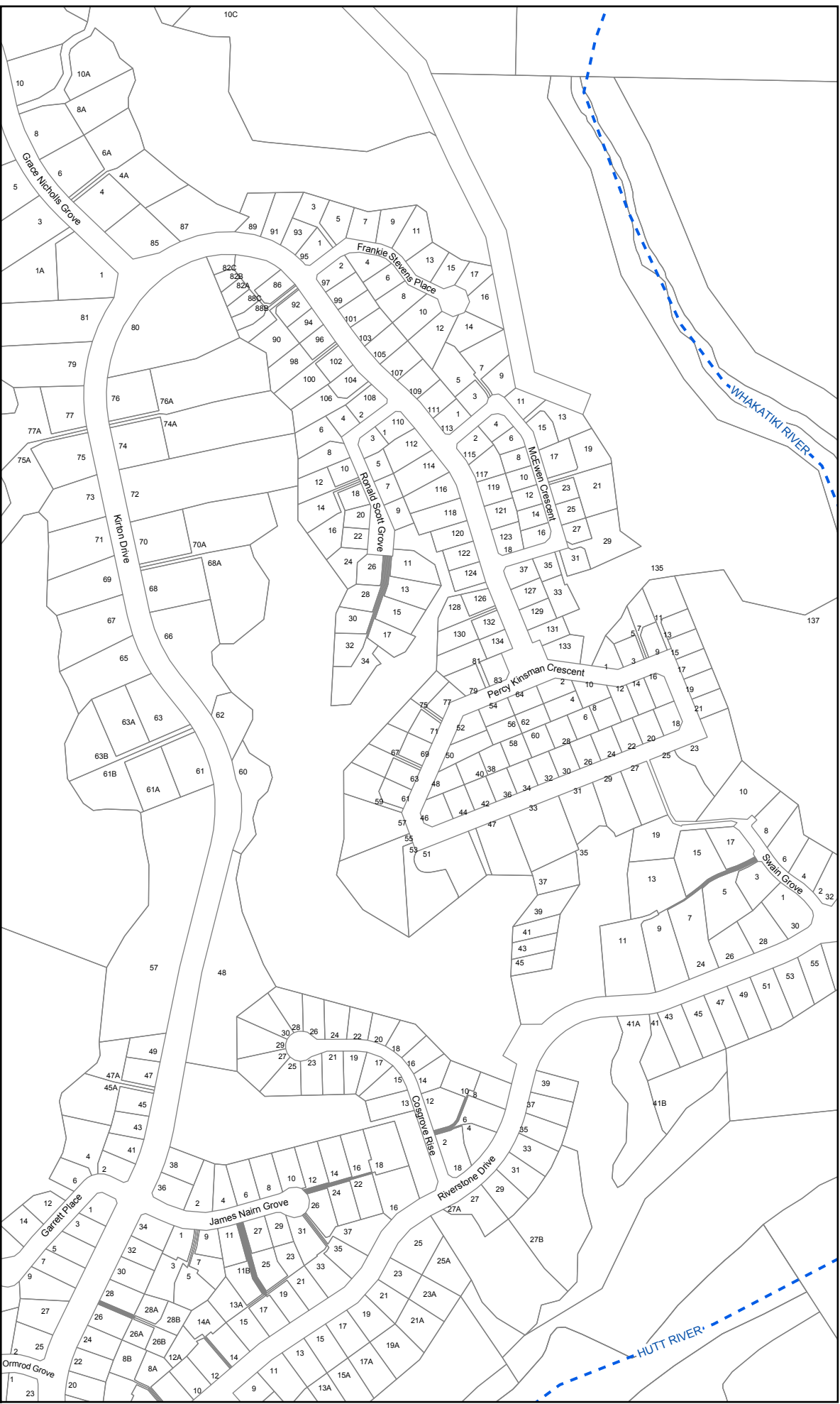


**See Urban  
Planning Map  
13**

**URBAN  
HAZARD MAP  
14**

4				
13	14	15	16	
22	23	24	25	26

-  Erosion Hazard Area
-  Flood Hazard Extent
-  Ponding Area
-  Overflow Path
-  River/Stream Corridor

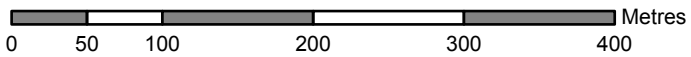


**UPPER HUTT CITY COUNCIL  
HAZARDS MAP**

Plan change 42  
March 2016



Scale : 1:5000



**See Urban  
Planning Map  
14**

4				
13	14	15	16	17
23	24	25	26	27

- Erosion Hazard Area
- Flood Hazard Extent
- Ponding Area
- Overflow Path
- River/Stream Corridor

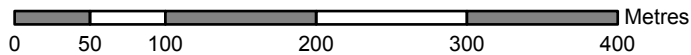


**UPPER HUTT CITY COUNCIL  
HAZARDS MAP**

Plan change 42  
March 2016



Scale : 1:5000



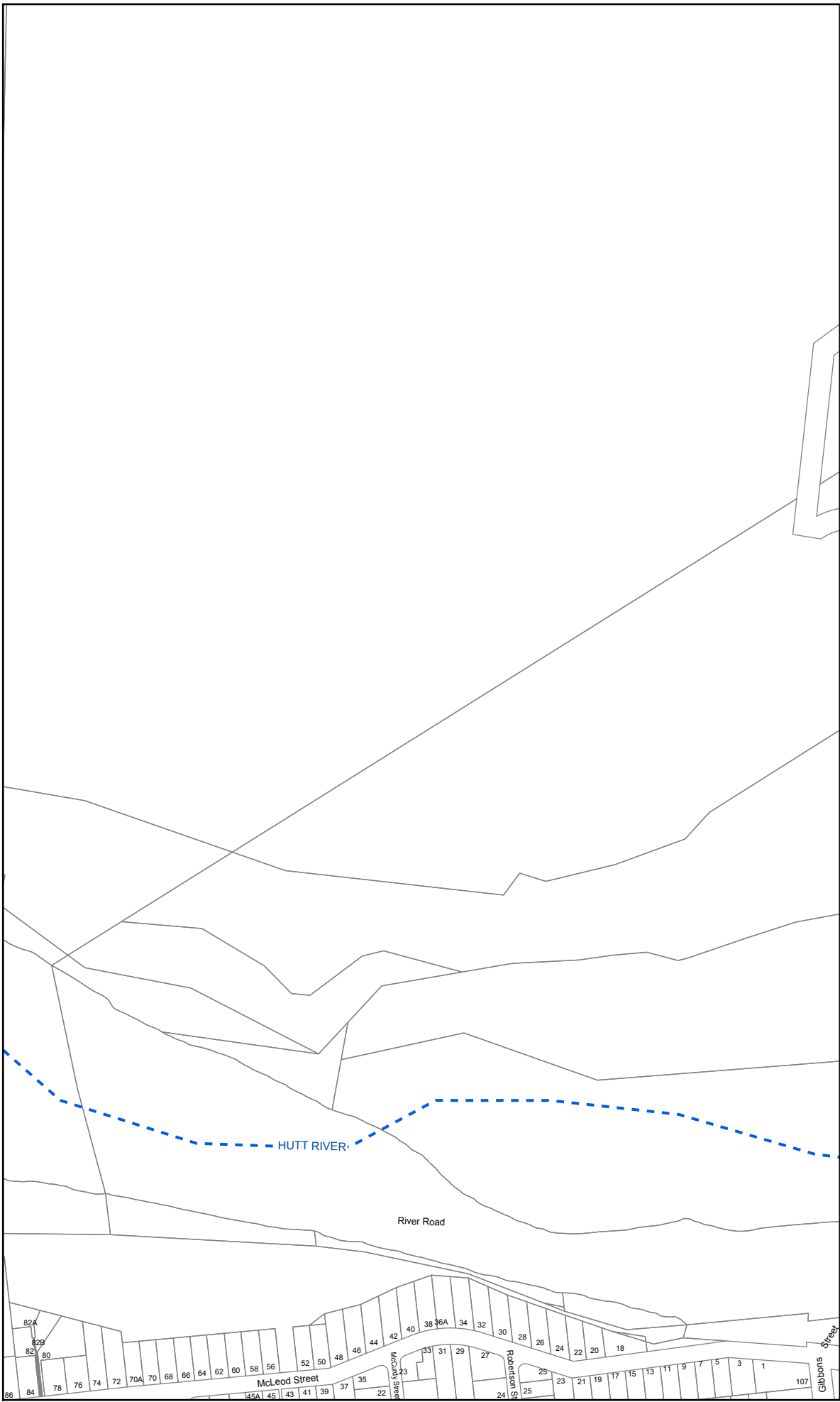
**See Urban  
Planning Map  
15**



**URBAN  
HAZARD MAP  
16**

				5
14	15	16	17	18
24	25	26	27	28

- - - Erosion Hazard Area
- Flood Hazard Extent
- Ponding Area
- Overflow Path
- River/Stream Corridor

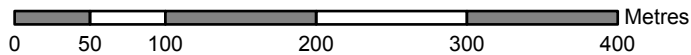


**UPPER HUTT CITY COUNCIL  
HAZARDS MAP**

Plan change 42  
March 2016








Scale : 1:5000



**See Urban  
Planning Map  
16**

**URBAN  
HAZARD MAP  
17**

			5	6
15	16	17	18	19
25	26	27	28	29

-  Erosion Hazard Area
-  Flood Hazard Extent
-  Ponding Area
-  Overflow Path
-  River/Stream Corridor

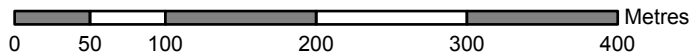


**UPPER HUTT CITY COUNCIL  
HAZARDS MAP**

Plan change 42  
March 2016



Scale : 1:5000



**See Urban  
Planning Map  
17**

**URBAN  
HAZARD MAP  
18**

		5	6	7
16	17	18	19	20
26	27	28	29	30

- - - Erosion Hazard Area
- Flood Hazard Extent
- Ponding Area
- Overflow Path
- River/Stream Corridor

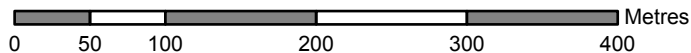


**UPPER HUTT CITY COUNCIL  
HAZARDS MAP**

Plan change 42  
March 2016








Scale : 1:5000



**See Urban  
Planning Map  
18**

**URBAN  
HAZARD MAP  
19**

	5	6	7	8
17	18	19	20	21
27	28	29	30	

-  Erosion Hazard Area
-  Flood Hazard Extent
-  Ponding Area
-  Overflow Path
-  River/Stream Corridor

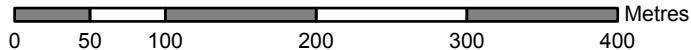


**UPPER HUTT CITY COUNCIL  
HAZARDS MAP**

Plan change 42  
March 2016








Scale : 1:5000

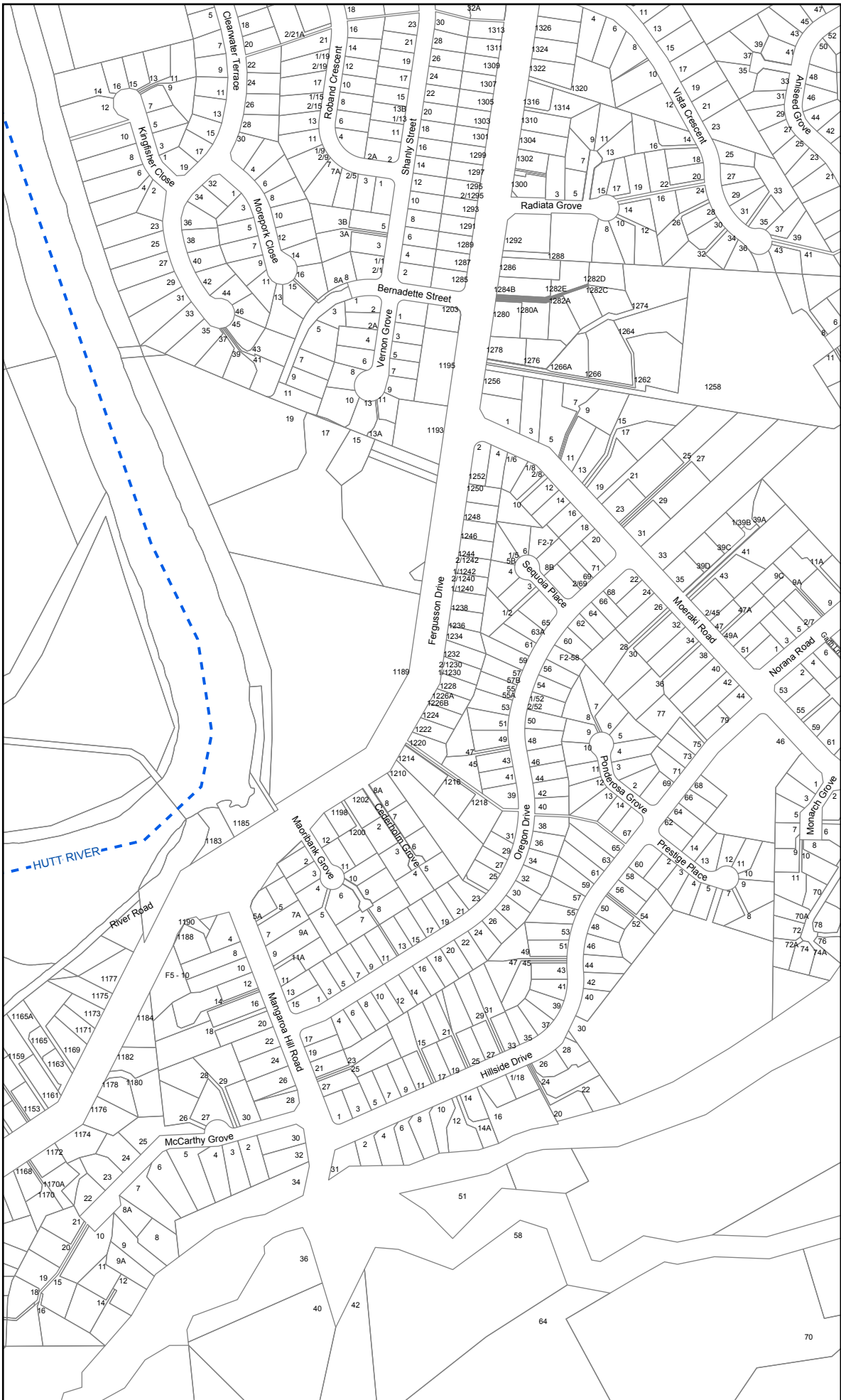


**See Urban  
Planning Map  
19**

**URBAN  
HAZARD MAP  
20**

5	6	7	8	9
18	19	20	21	
28	29	30		

-  Erosion Hazard Area
-  Flood Hazard Extent
-  Ponding Area
-  Overflow Path
-  River/Stream Corridor

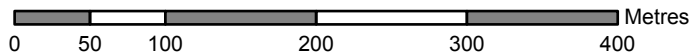


**UPPER HUTT CITY COUNCIL  
HAZARDS MAP**

Plan change 42  
March 2016








Scale : 1:5000

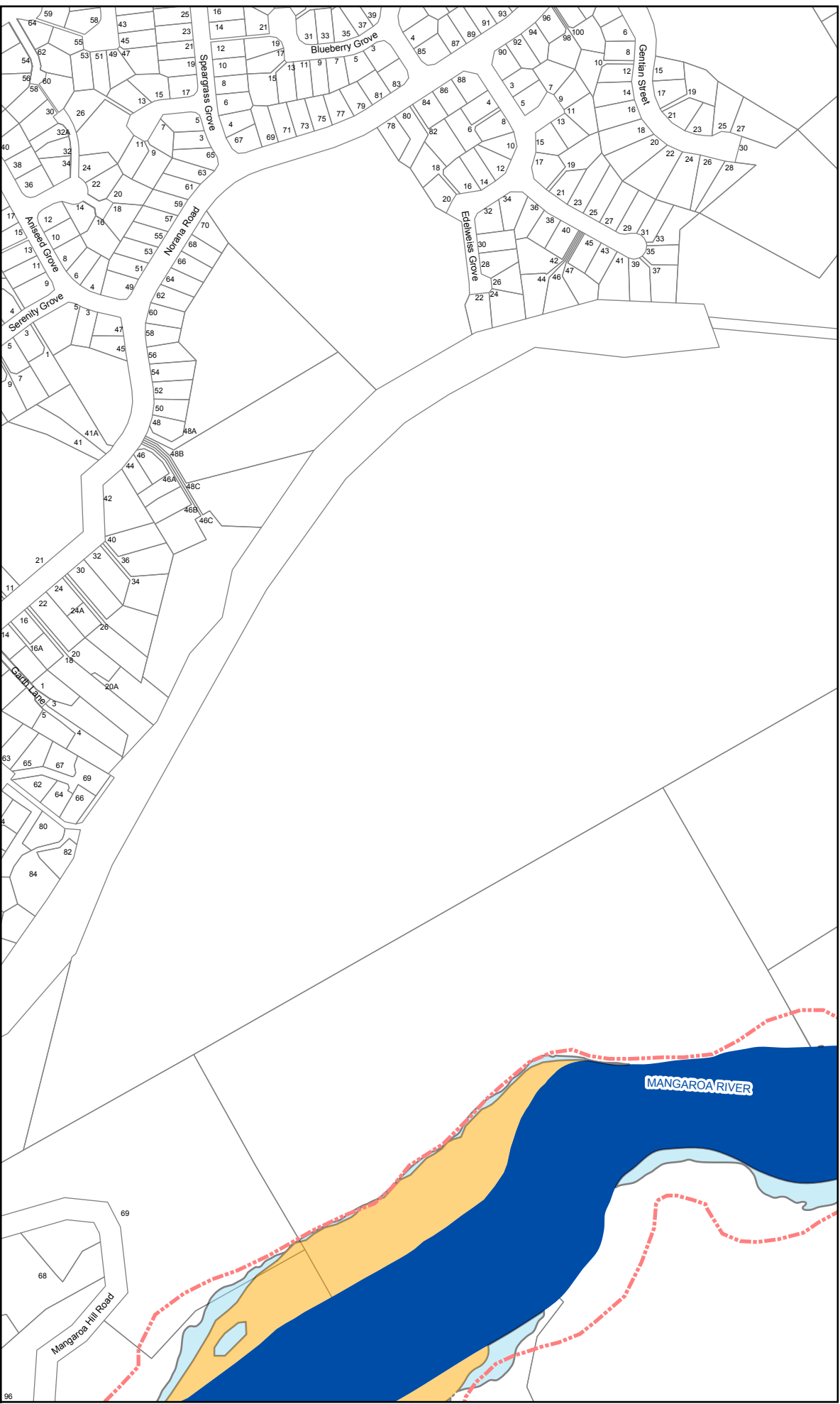


**See Urban  
Planning Map  
20**

**URBAN  
HAZARD MAP  
21**

6	7	8	9	10
19	20	21		
29	30			





-  Erosion Hazard Area
-  Flood Hazard Extent
-  Ponding Area
-  Overflow Path
-  River/Stream Corridor



**See Urban  
Planning Map  
21**

**URBAN  
HAZARD MAP  
22**

			13	14
		<b>22</b>	23	24
31	32	33	34	35

-  Erosion Hazard Area
-  Flood Hazard Extent
-  Ponding Area
-  Overflow Path
-  River/Stream Corridor

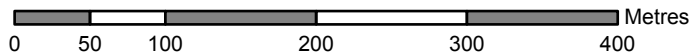


**UPPER HUTT CITY COUNCIL  
HAZARDS MAP**

Plan change 42  
March 2016








Scale : 1:5000

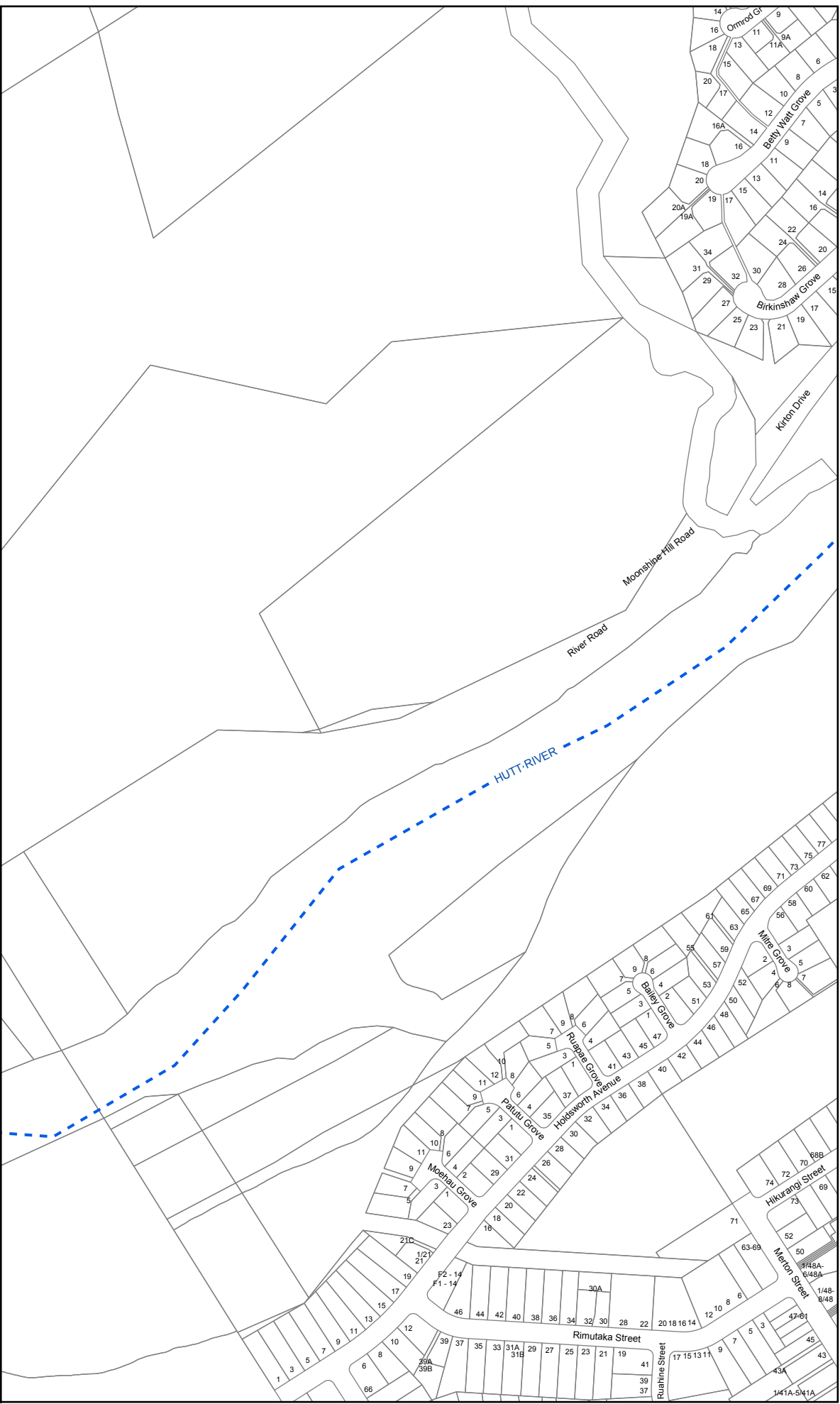


**See Urban  
Planning Map  
22**

**URBAN  
HAZARD MAP  
23**

		13	14	15
22	<b>23</b>	24	25	
32	33	34	35	36

-  Erosion Hazard Area
-  Flood Hazard Extent
-  Ponding Area
-  Overflow Path
-  River/Stream Corridor



**UPPER HUTT CITY COUNCIL  
HAZARDS MAP**

Plan change 42  
March 2016

Scale : 1:5000

0    50    100    200    300    400    Metres






See Urban  
Planning Map  
23





**URBAN  
HAZARD MAP  
25**

13	14	15	16	17
23	24	25	26	27
34	35	36	37	38

-  Erosion Hazard Area
-  Flood Hazard Extent
-  Ponding Area
-  Overflow Path
-  River/Stream Corridor

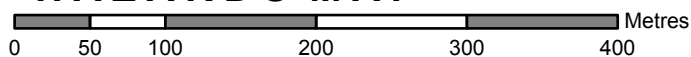


**UPPER HUTT CITY COUNCIL  
HAZARDS MAP**

Plan change 42  
March 2016








Scale : 1:5000



**See Urban  
Planning Map  
25**

**URBAN  
HAZARD MAP  
26**

14	15	16	17	18
24	25	26	27	28
35	36	37	38	

-  Erosion Hazard Area
-  Flood Hazard Extent
-  Ponding Area
-  Overflow Path
-  River/Stream Corridor

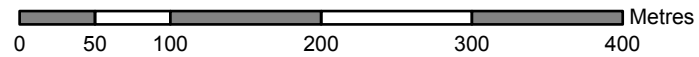


**UPPER HUTT CITY COUNCIL  
HAZARDS MAP**

Plan change 42  
March 2016








Scale : 1:5000



**See Urban  
Planning Map  
26**

**URBAN  
HAZARD MAP  
27**

15	16	17	18	19
25	26	27	28	29
36	37	38		

-  Erosion Hazard Area
-  Flood Hazard Extent
-  Ponding Area
-  Overflow Path
-  River/Stream Corridor

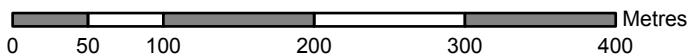


**UPPER HUTT CITY COUNCIL  
HAZARDS MAP**

Plan change 42  
March 2016








Scale : 1:5000



**See Urban  
Planning Map  
27**

**URBAN  
HAZARD MAP  
28**

16	17	18	19	20
26	27	28	29	30
37	38			






-  Erosion Hazard Area
-  Flood Hazard Extent
-  Ponding Area
-  Overflow Path
-  River/Stream Corridor



See Urban  
Planning Map  
28

**URBAN  
HAZARD MAP  
29**

17	18	19	20	21
27	28	29	30	
38				

-  Erosion Hazard Area
-  Flood Hazard Extent
-  Ponding Area
-  Overflow Path
-  River/Stream Corridor

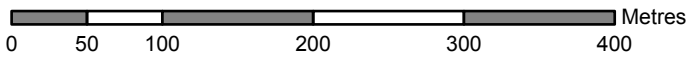


**UPPER HUTT CITY COUNCIL  
HAZARDS MAP**

Plan change 42  
March 2016



Scale : 1:5000

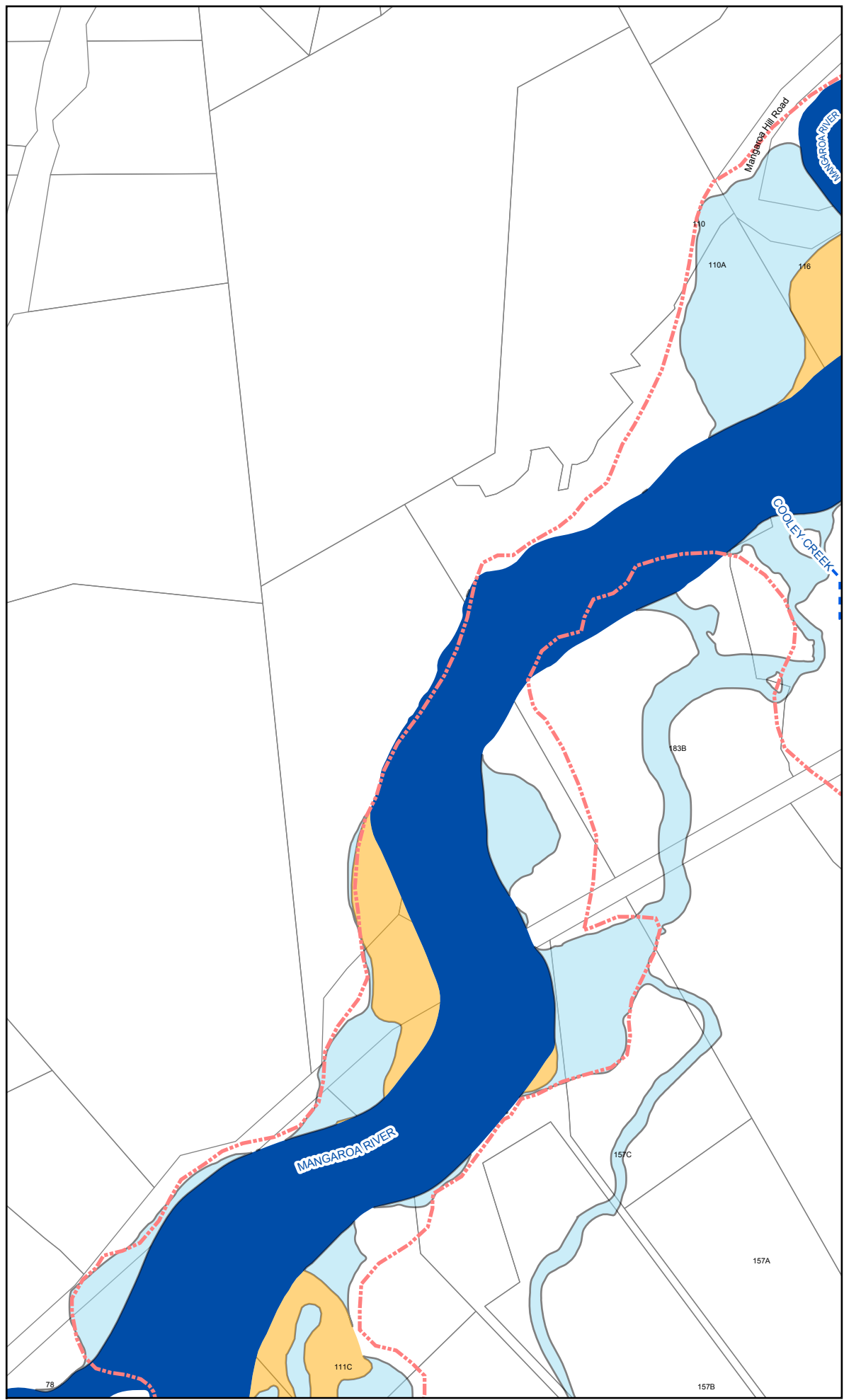


**See Urban  
Planning Map  
29**

**URBAN  
HAZARD MAP  
30**

18	19	20	21
28	29	30	

- - - Erosion Hazard Area
- Flood Hazard Extent
- Ponding Area
- Overflow Path
- River/Stream Corridor

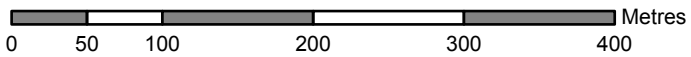


**UPPER HUTT CITY COUNCIL  
HAZARDS MAP**

Plan change 42  
March 2016








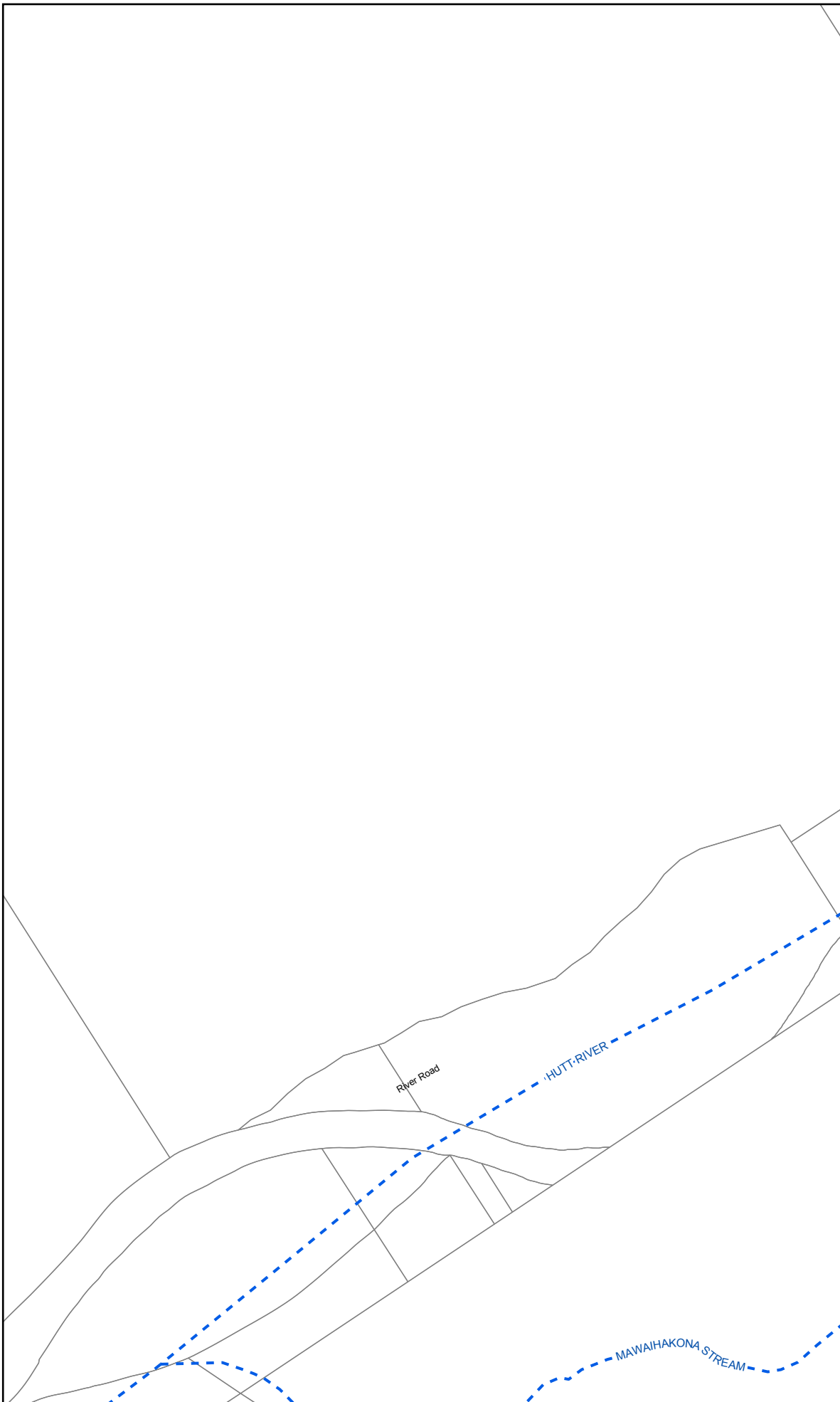
Scale : 1:5000



**See Urban  
Planning Map  
30**

			22
	<b>31</b>	32	33
39	40	41	42

-  Erosion Hazard Area
-  Flood Hazard Extent
-  Ponding Area
-  Overflow Path
-  River/Stream Corridor

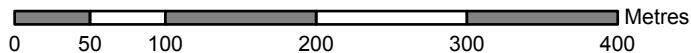


**UPPER HUTT CITY COUNCIL  
HAZARDS MAP**

Plan change 42  
March 2016



Scale : 1:5000








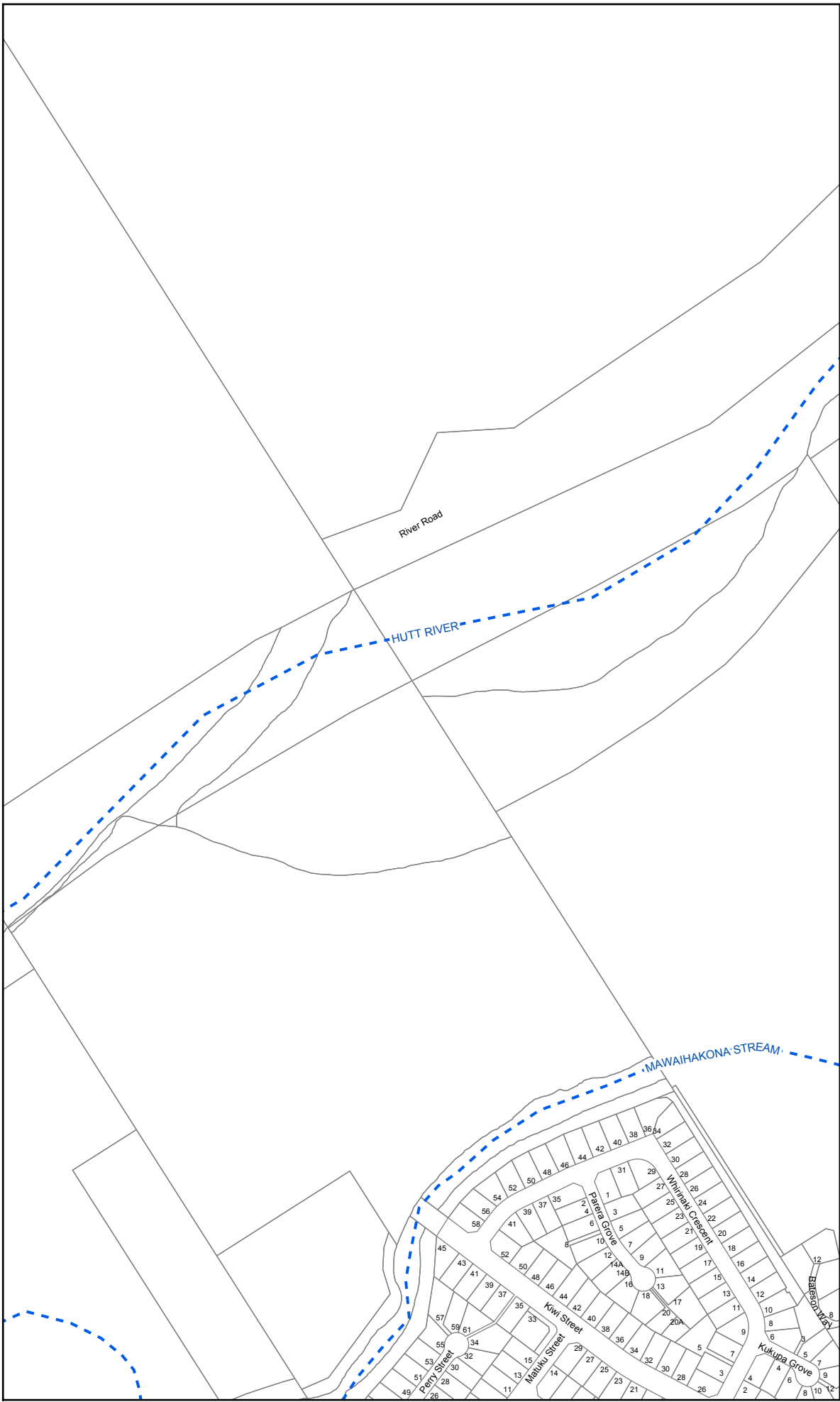
**See Urban  
Planning Map  
31**



**URBAN  
HAZARD MAP  
32**

		22	23
31	<b>32</b>	33	34
39	40	41	42
			43

-  Erosion Hazard Area
-  Flood Hazard Extent
-  Ponding Area
-  Overflow Path
-  River/Stream Corridor

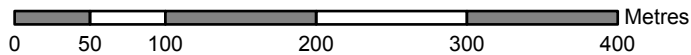


**UPPER HUTT CITY COUNCIL  
HAZARDS MAP**

Plan change 42  
March 2016



Scale : 1:5000

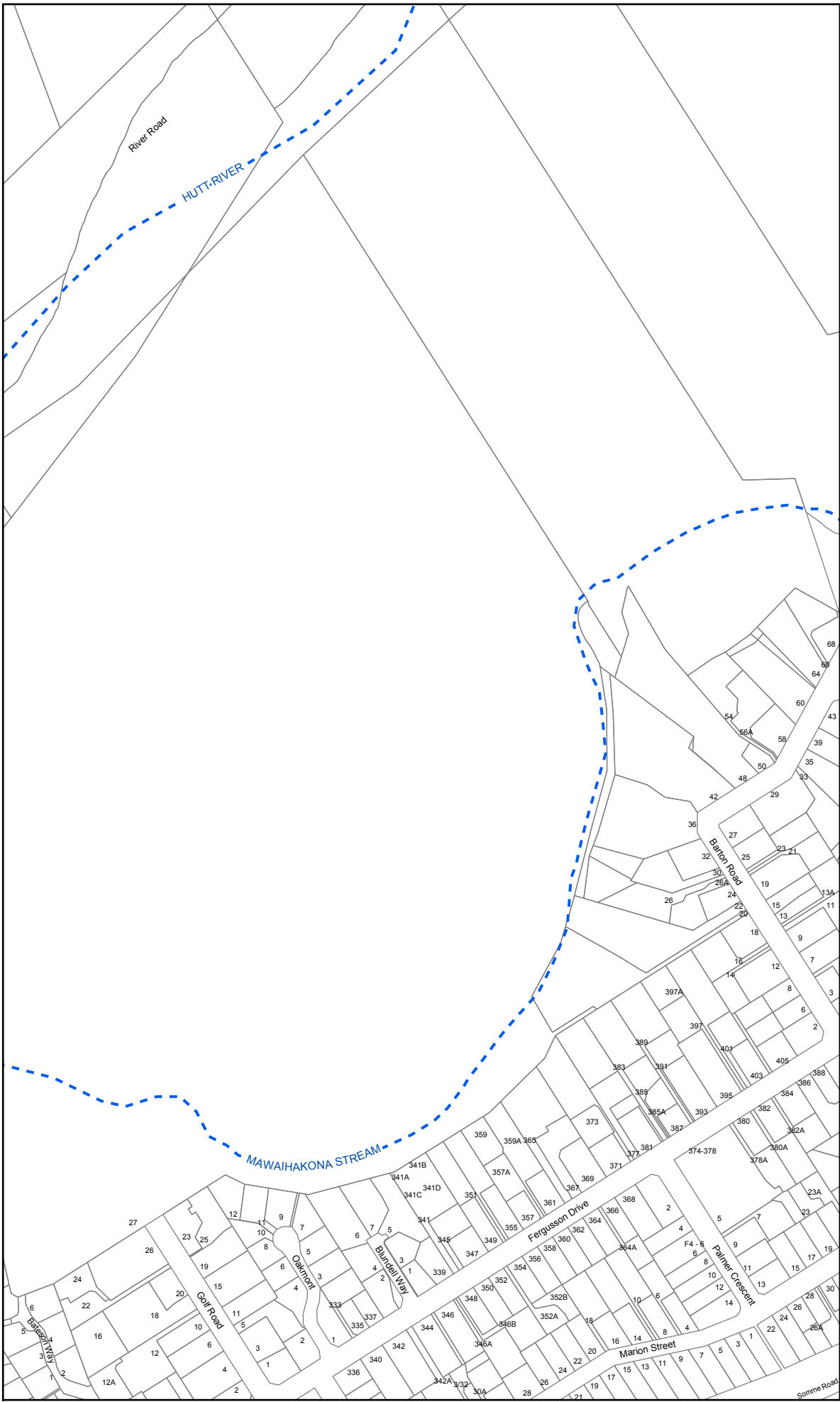


**See Urban  
Planning Map  
32**

**URBAN  
HAZARD MAP  
33**

		22	23	24
31	32	33	34	35
40	41	42	43	44

- - - Erosion Hazard Area
- Flood Hazard Extent
- Ponding Area
- Overflow Path
- River/Stream Corridor

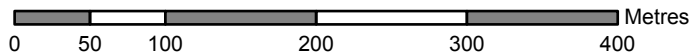


**UPPER HUTT CITY COUNCIL  
HAZARDS MAP**

Plan change 42  
March 2016



Scale : 1:5000



**See Urban  
Planning Map  
33**

**URBAN  
HAZARD MAP  
34**

	22	23	24	25
32	33	34	35	36
41	42	43	44	

- Erosion Hazard Area
- Flood Hazard Extent
- Ponding Area
- Overflow Path
- River/Stream Corridor

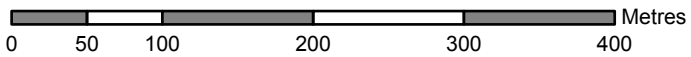


**UPPER HUTT CITY COUNCIL  
HAZARDS MAP**

Plan change 42  
March 2016








Scale : 1:5000



**See Urban  
Planning Map  
34**

**URBAN  
HAZARD MAP  
35**

22	23	24	25	26
33	34	35	36	37
42	43	44		



-  Erosion Hazard Area
-  Flood Hazard Extent
-  Ponding Area
-  Overflow Path
-  River/Stream Corridor



See Urban  
Planning Map  
35

**URBAN  
HAZARD MAP  
36**

23	24	25	26	27
34	35	36	37	38
43	44			

-  Erosion Hazard Area
-  Flood Hazard Extent
-  Ponding Area
-  Overflow Path
-  River/Stream Corridor

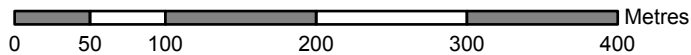


**UPPER HUTT CITY COUNCIL  
HAZARDS MAP**

Plan change 42  
March 2016



Scale : 1:5000








**See Urban  
Planning Map  
36**

**URBAN  
HAZARD MAP  
37**

24	25	26	27	28
35	36	37	38	
44				

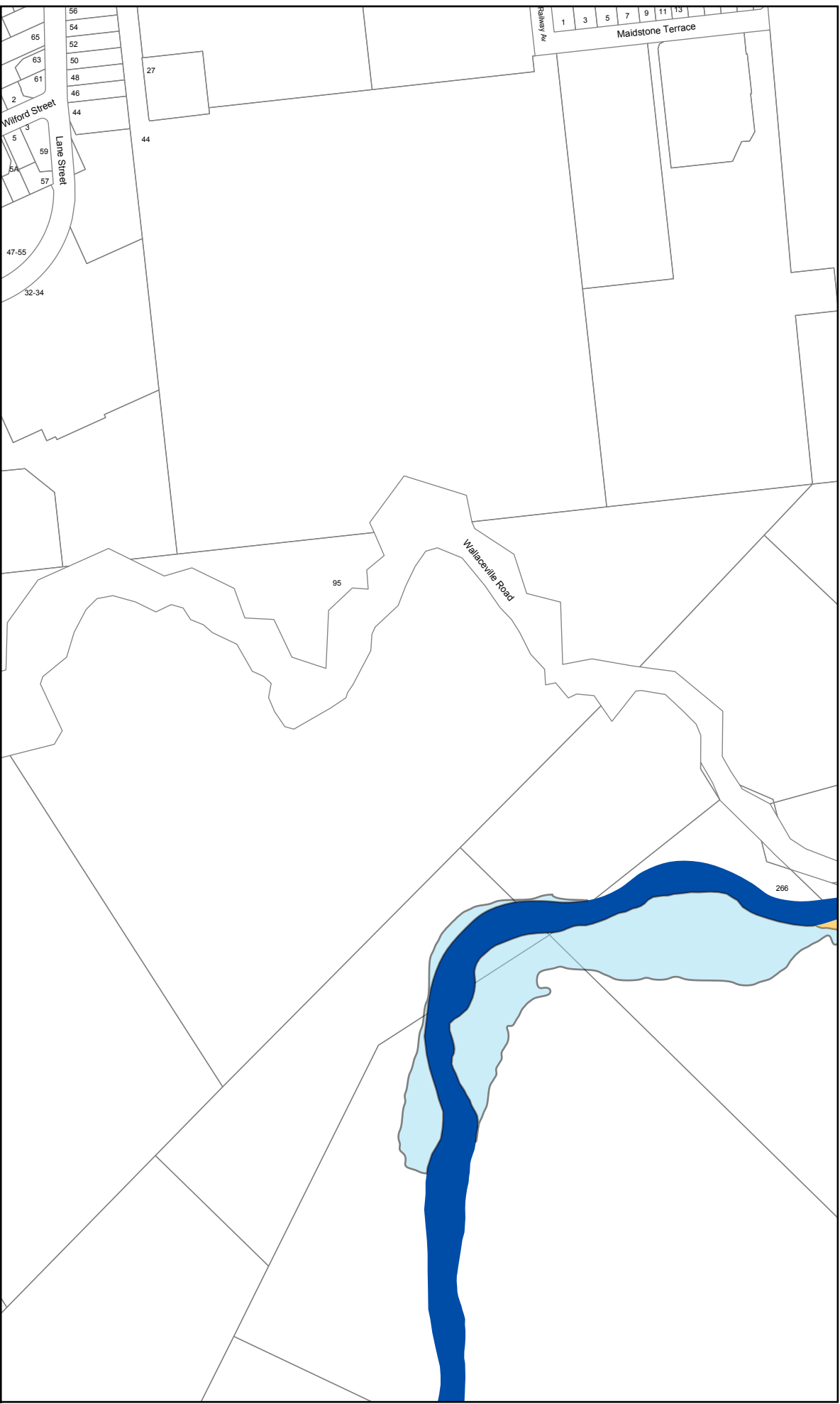


-  Erosion Hazard Area
-  Flood Hazard Extent
-  Ponding Area
-  Overflow Path
-  River/Stream Corridor

**URBAN  
HAZARD MAP  
38**

25	26	27	28	29
36	37	38		






- - - Erosion Hazard Area
- Flood Hazard Extent
- Ponding Area
- Overflow Path
- River/Stream Corridor



See Urban  
Planning Map  
38

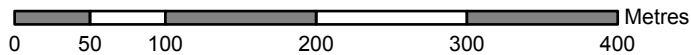
**URBAN  
HAZARD MAP  
39**

	31	32
<b>39</b>	40	41
	45	46

-  Erosion Hazard Area
-  Flood Hazard Extent
-  Ponding Area
-  Overflow Path
-  River/Stream Corridor



Scale : 1:5000



**UPPER HUTT CITY COUNCIL  
HAZARDS MAP**

Plan change 42  
March 2016

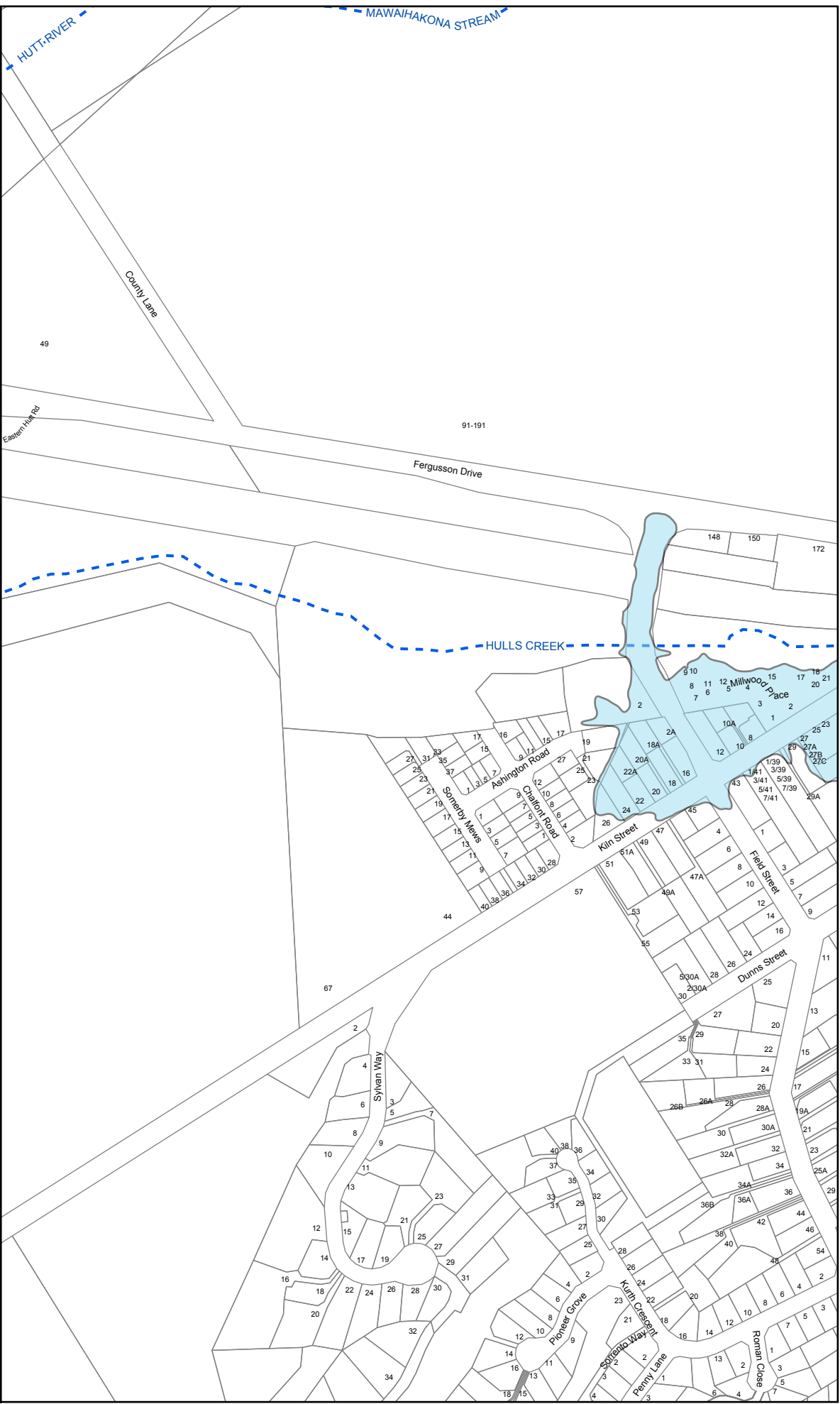
**See Urban  
Planning Map  
39**



**URBAN  
HAZARD MAP  
40**

	31	32	33
39	40	41	42
	45	46	47

- - - Erosion Hazard Area
- Flood Hazard Extent
- Ponding Area
- Overflow Path
- River/Stream Corridor

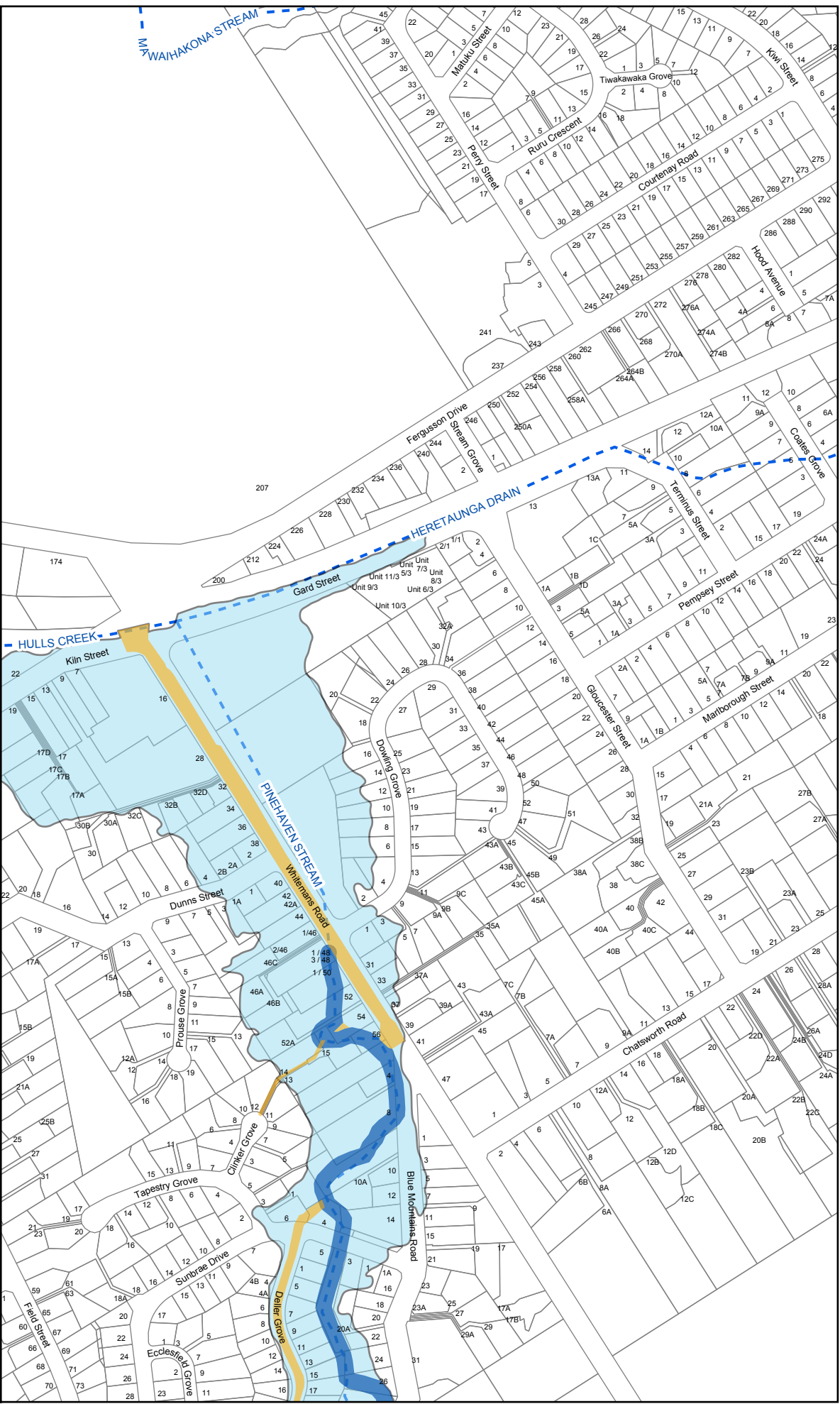


See Urban  
Planning Map  
40

**URBAN  
HAZARD MAP  
41**

	31	32	33	34
39	40	41	42	43
	45	46	47	

- - - Erosion Hazard Area
- Flood Hazard Extent
- Ponding Area
- Overflow Path
- River/Stream Corridor

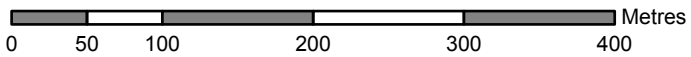


**UPPER HUTT CITY COUNCIL  
HAZARDS MAP**

Plan change 42  
March 2016



Scale : 1:5000



**See Urban  
Planning Map  
41**

**URBAN  
HAZARD MAP  
42**

31	32	33	34	35
40	41	42	43	44
45	46	47		

- - - Erosion Hazard Area
- Flood Hazard Extent
- Ponding Area
- Overflow Path
- River/Stream Corridor

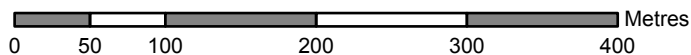


**UPPER HUTT CITY COUNCIL  
HAZARDS MAP**

Plan change 42  
March 2016



Scale : 1:5000

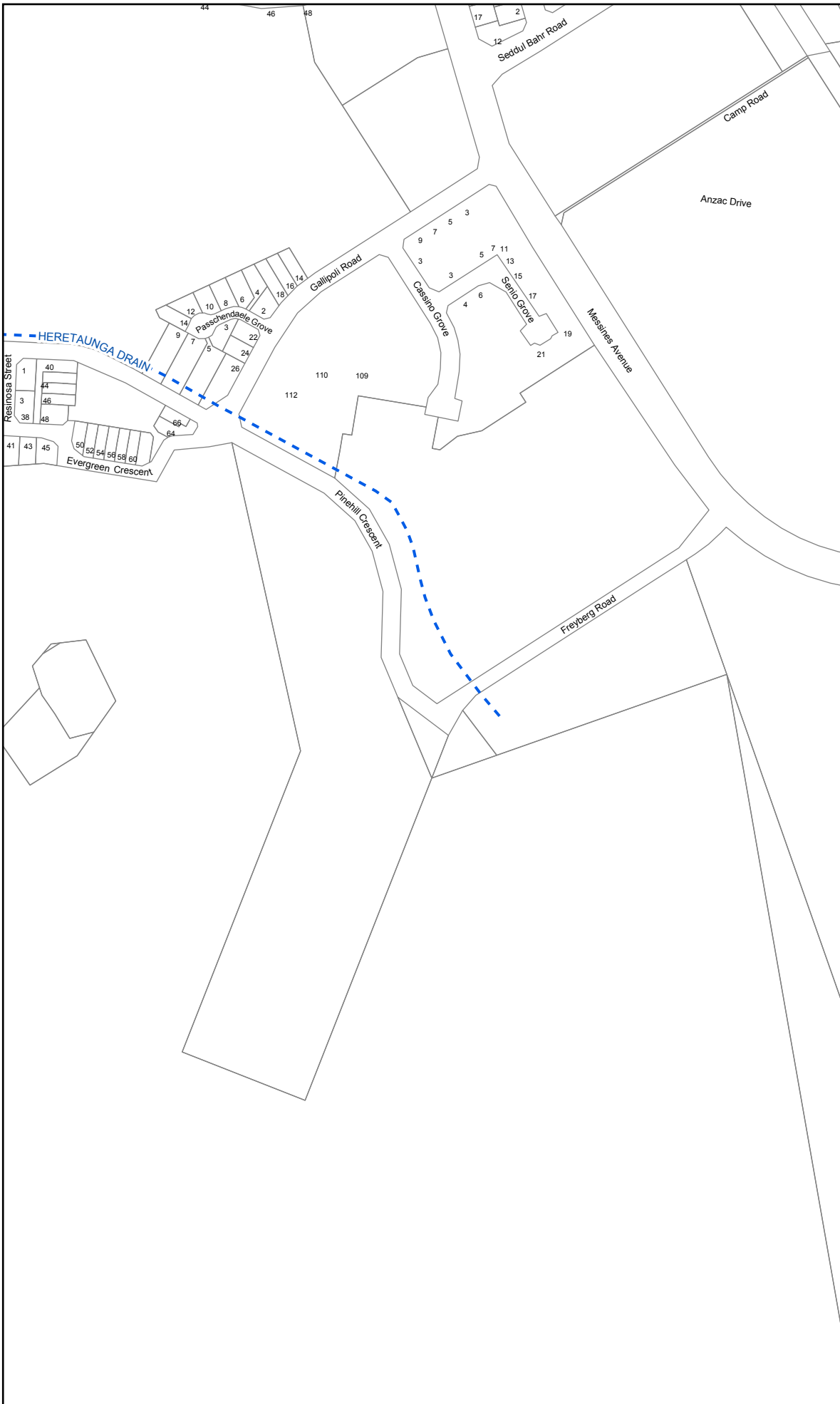


**See Urban  
Planning Map  
42**

**URBAN  
HAZARD MAP  
43**

32	33	34	35	36
41	42	43	44	
46	47			

- - - Erosion Hazard Area
- Flood Hazard Extent
- Ponding Area
- Overflow Path
- River/Stream Corridor

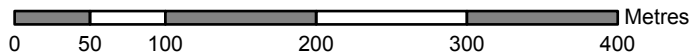


**UPPER HUTT CITY COUNCIL  
HAZARDS MAP**

Plan change 42  
March 2016



Scale : 1:5000

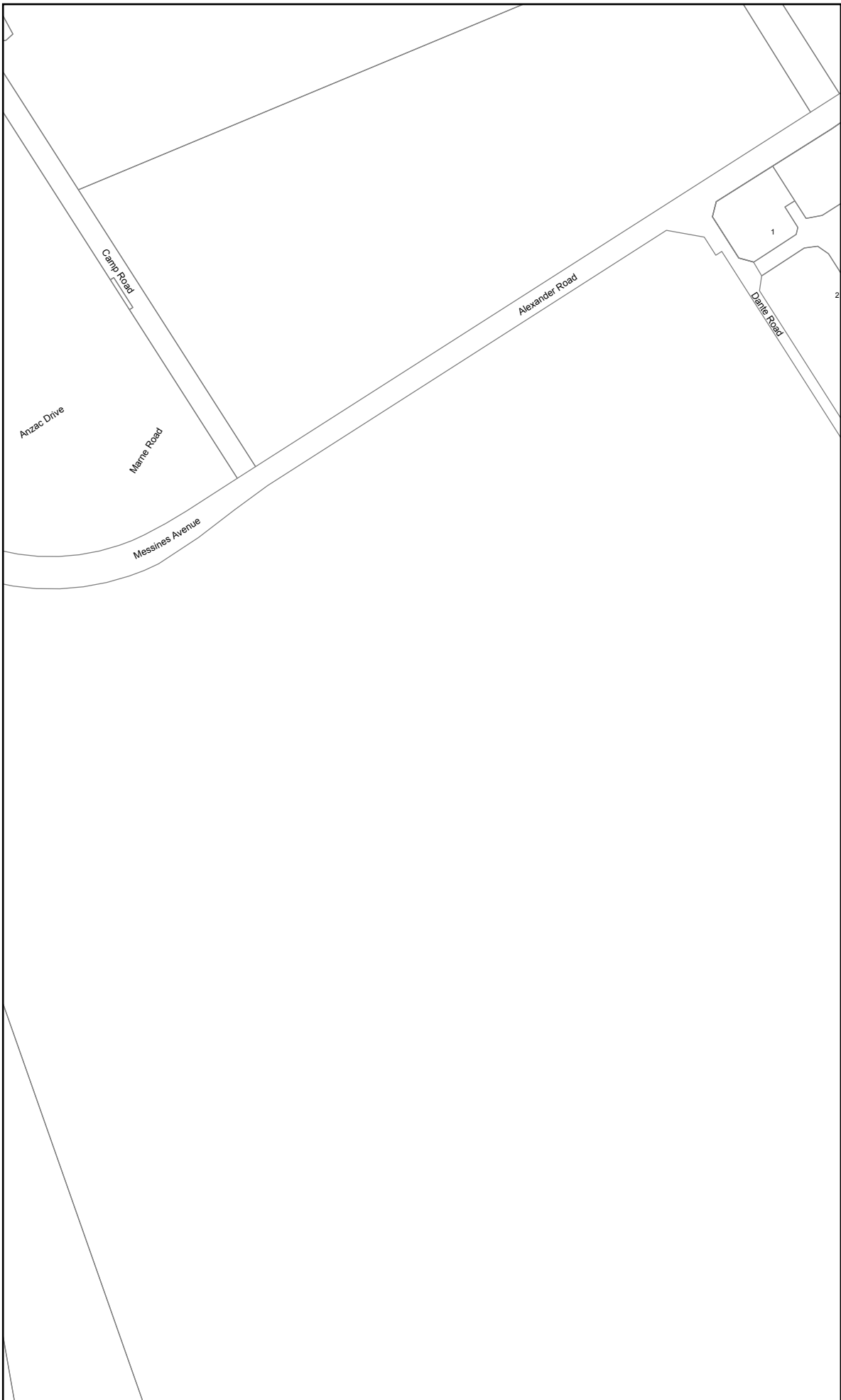


**See Urban  
Planning Map  
43**

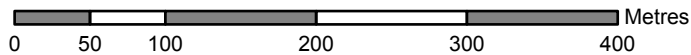
**URBAN  
HAZARD MAP  
44**

33	34	35	36	37
42	43	44		
47				

- Erosion Hazard Area
- Flood Hazard Extent
- Ponding Area
- Overflow Path
- River/Stream Corridor



Scale : 1:5000



**UPPER HUTT CITY COUNCIL  
HAZARDS MAP**

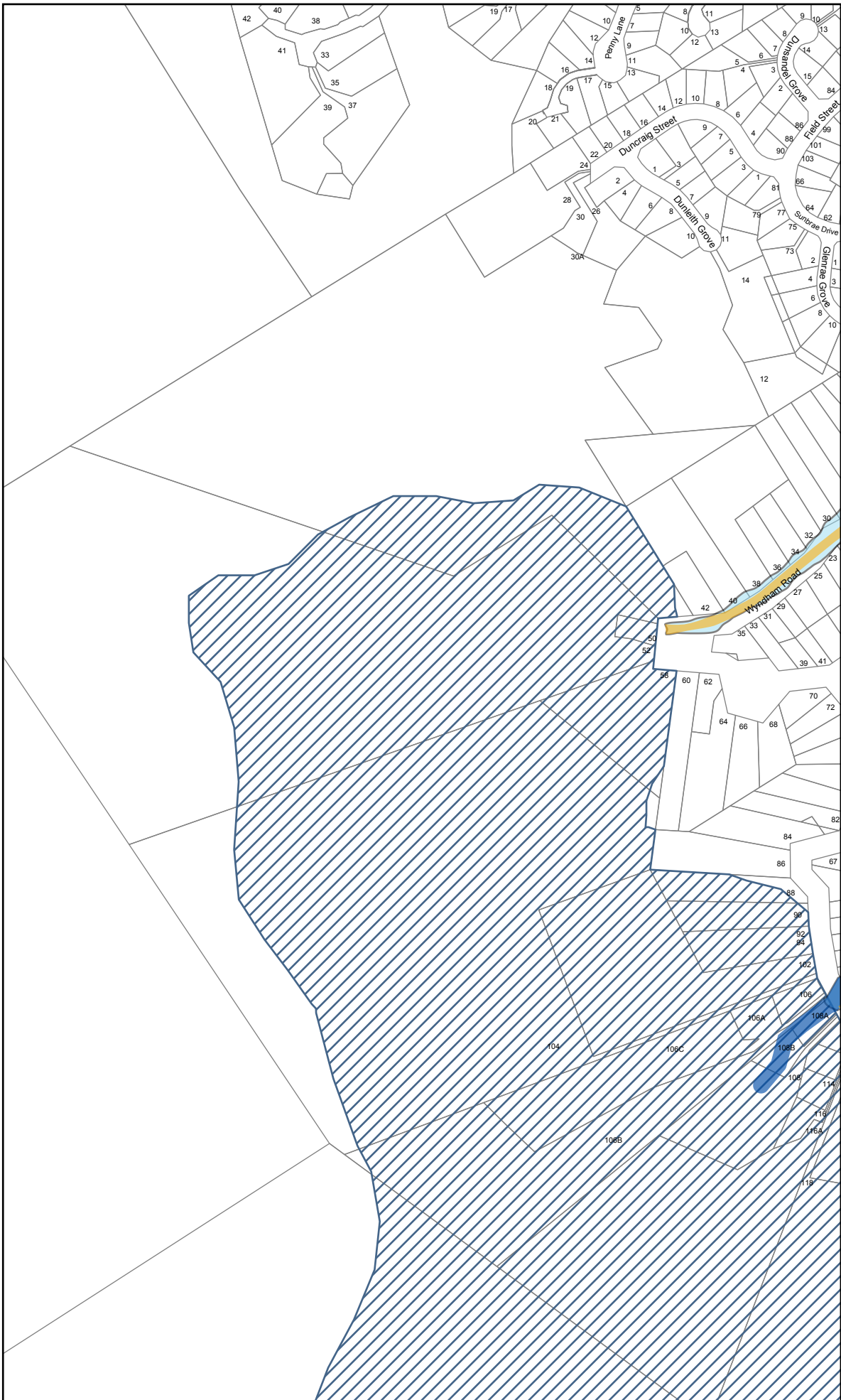
Plan change 42  
March 2016

**See Urban  
Planning Map  
44**

**URBAN  
HAZARD MAP  
45**

39	40	41	42
	45	46	47
			48 49

- Erosion Hazard Area
- Flood Hazard Extent
- Ponding Area
- Overflow Path
- River/Stream Corridor

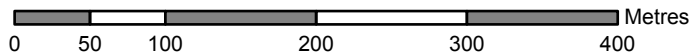


**UPPER HUTT CITY COUNCIL  
HAZARDS MAP**

Plan change 42  
March 2016








Scale : 1:5000

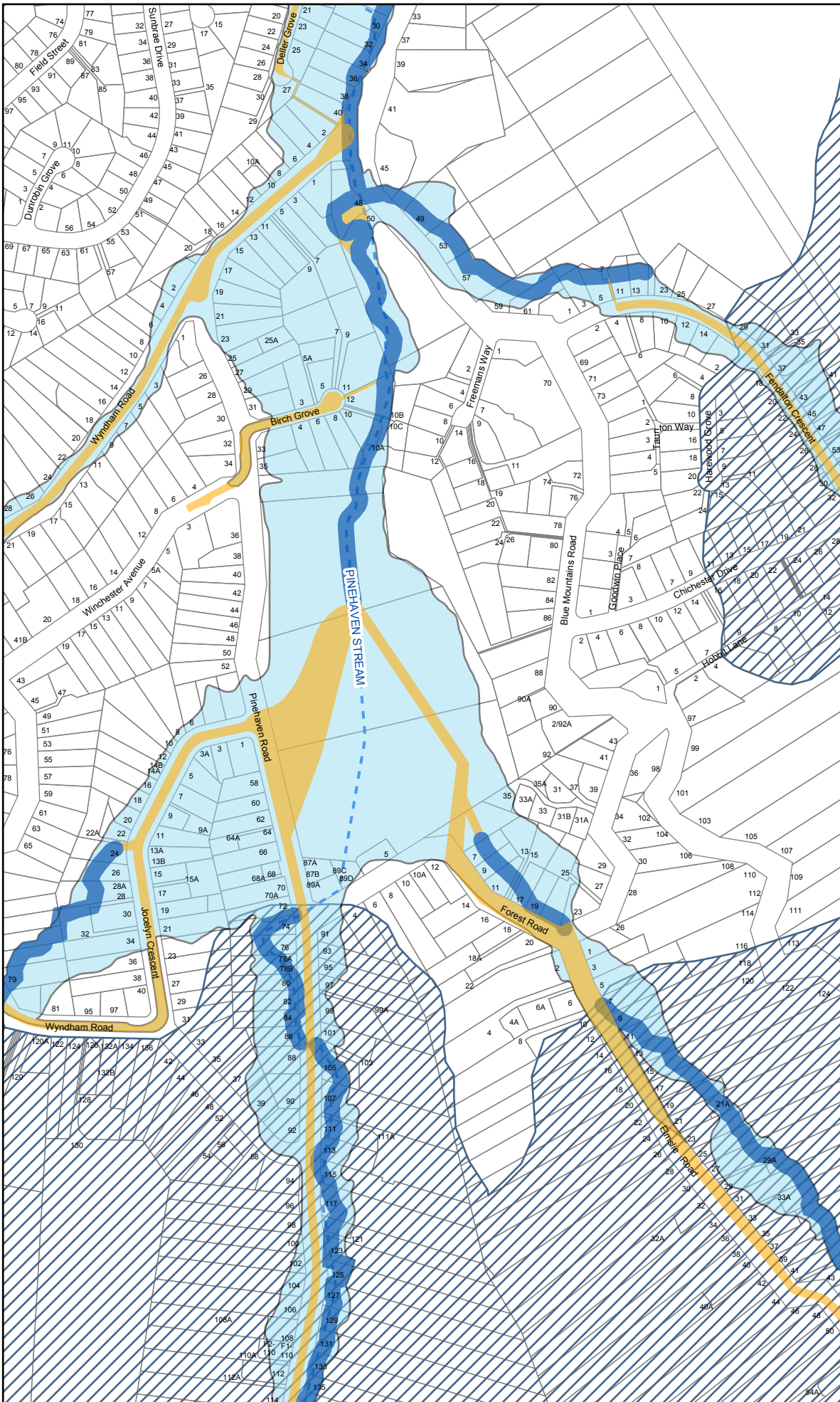


**See Urban  
Planning Map  
45**

**URBAN  
HAZARD MAP  
46**

39	40	41	42	43
45	46	47		
		48	49	50

-  Erosion Hazard Area
-  Flood Hazard Extent
-  Ponding Area
-  Overflow Path
-  River/Stream Corridor

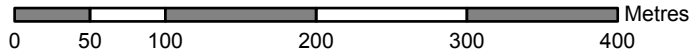


**UPPER HUTT CITY COUNCIL  
HAZARDS MAP**

Plan change 42  
March 2016



Scale : 1:5000

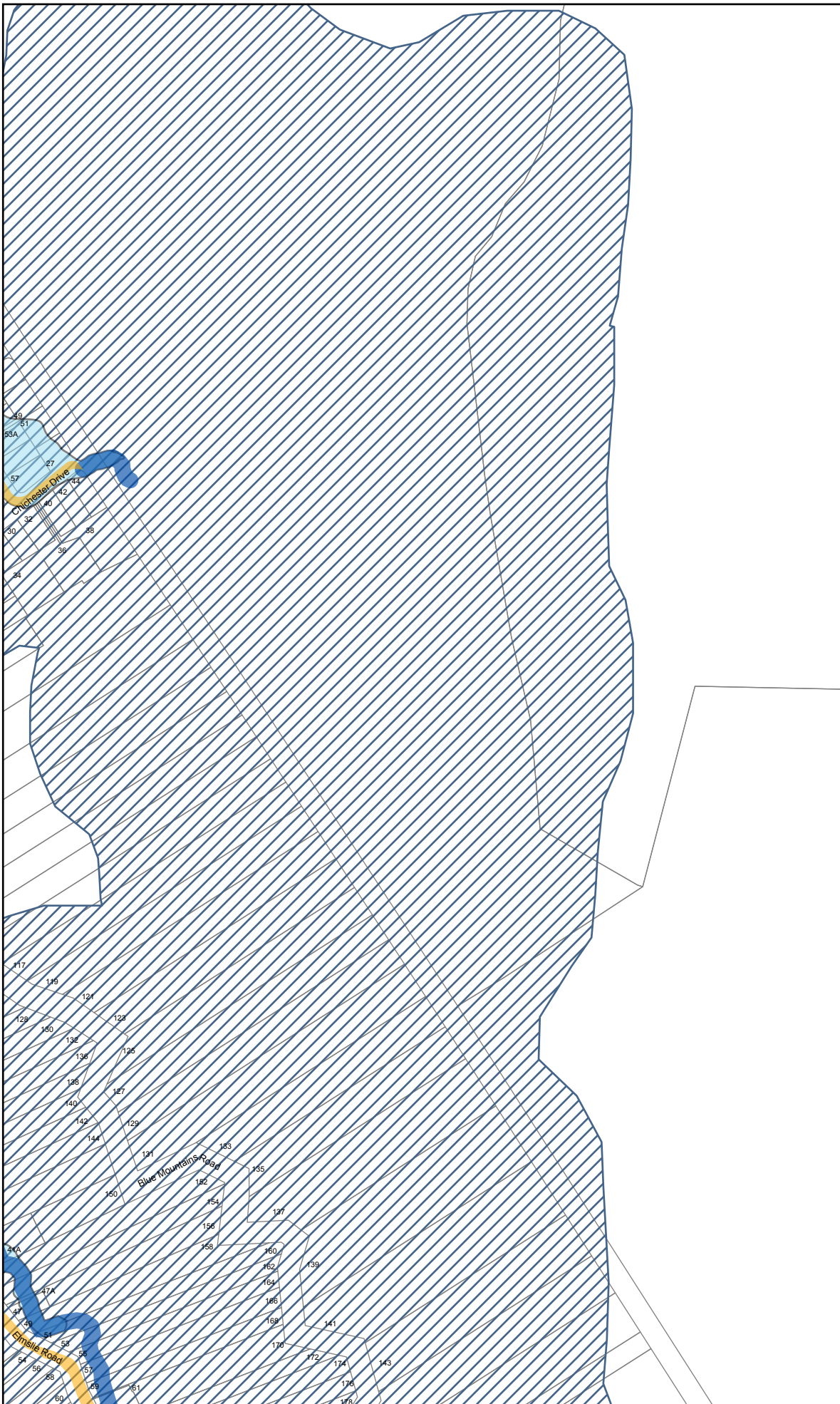


**See Urban  
Planning Map  
46**

**URBAN  
HAZARD MAP  
47**

40	41	42	43	44
45	46	47		
	48	49	50	

- Erosion Hazard Area
- Flood Hazard Extent
- Ponding Area
- Overflow Path
- River/Stream Corridor

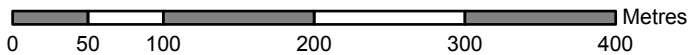


**UPPER HUTT CITY COUNCIL  
HAZARDS MAP**

Plan change 42  
March 2016



Scale : 1:5000



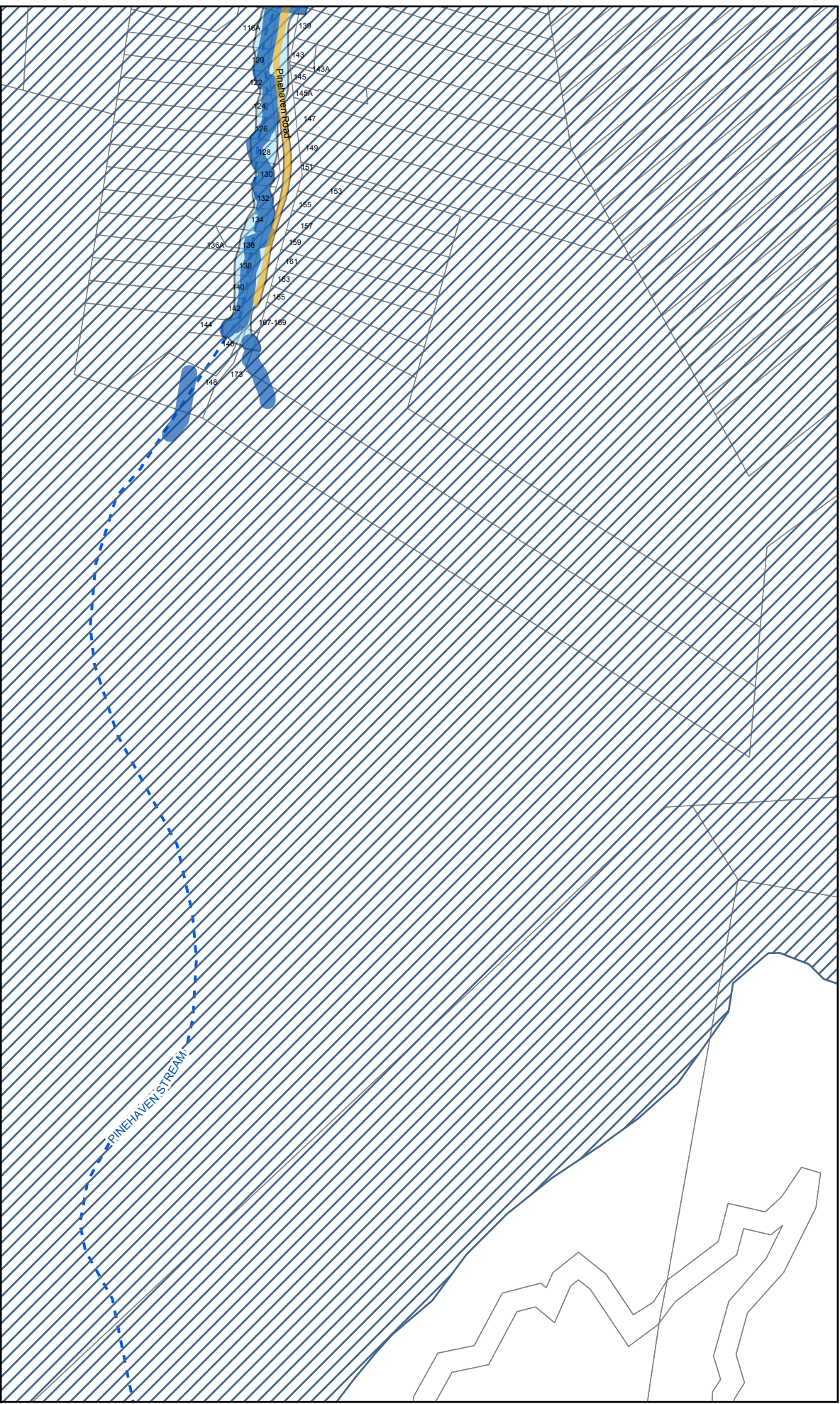
**See Urban  
Planning Map  
47**



**URBAN  
HAZARD MAP  
48**

45	46	47
	48	49
		50

- - - Erosion Hazard Area
- Flood Hazard Extent
- Ponding Area
- Overflow Path
- River/Stream Corridor

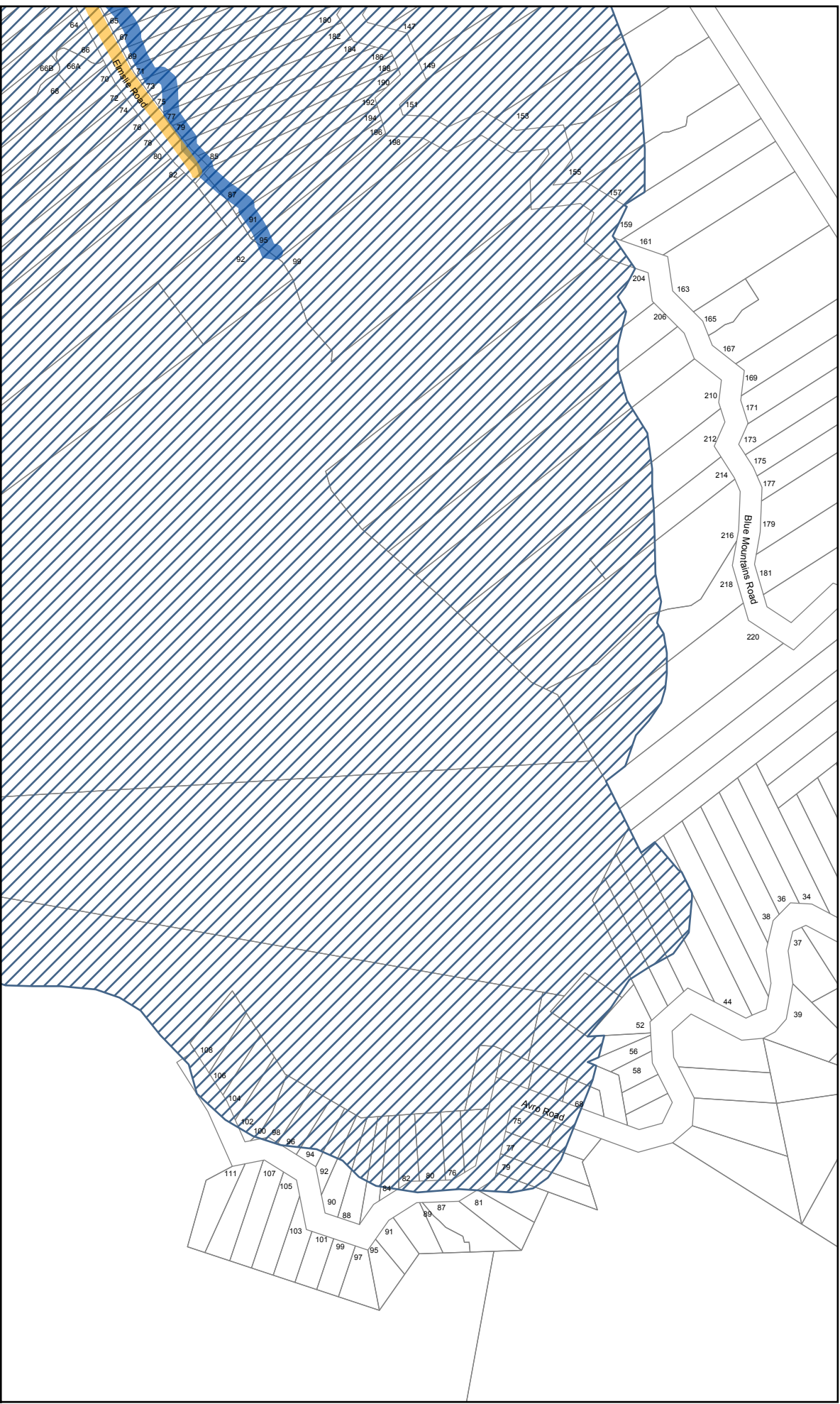


See Urban  
Planning Map  
48

**URBAN  
HAZARD MAP  
49**

45	46	47
48	49	50

- - - Erosion Hazard Area
- Flood Hazard Extent
- Ponding Area
- Overflow Path
- River/Stream Corridor

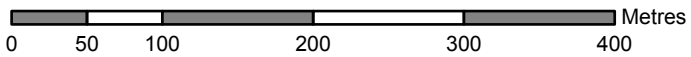


**UPPER HUTT CITY COUNCIL  
HAZARDS MAP**

Plan change 42  
March 2016








Scale : 1:5000



**See Urban  
Planning Map  
49**

46	47	
48	49	<b>50</b>

-  Erosion Hazard Area
-  Flood Hazard Extent
-  Ponding Area
-  Overflow Path
-  River/Stream Corridor

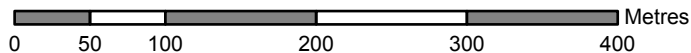


**UPPER HUTT CITY COUNCIL  
HAZARDS MAP**

Plan change 42  
March 2016



Scale : 1:5000



**See Urban  
Planning Map  
50**