

		1	2	
5	6	7	8	9

- - - - Erosion Hazard Area
- Ponding Area
- Overflow Path
- River/Stream Corridor
- Pinehaven Catchment Overlay

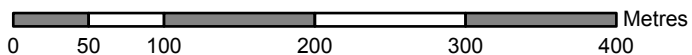


**UPPER HUTT CITY COUNCIL
HAZARDS MAP**

Plan change 42
April 2018



Scale : 1:5000



**See Urban
Planning Map
1**

1	2			
6	7	8	9	10

- - - Erosion Hazard Area
- Ponding Area
- Overflow Path
- River/Stream Corridor
- Pinehaven Catchment Overlay

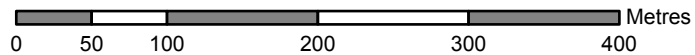


**UPPER HUTT CITY COUNCIL
HAZARDS MAP**

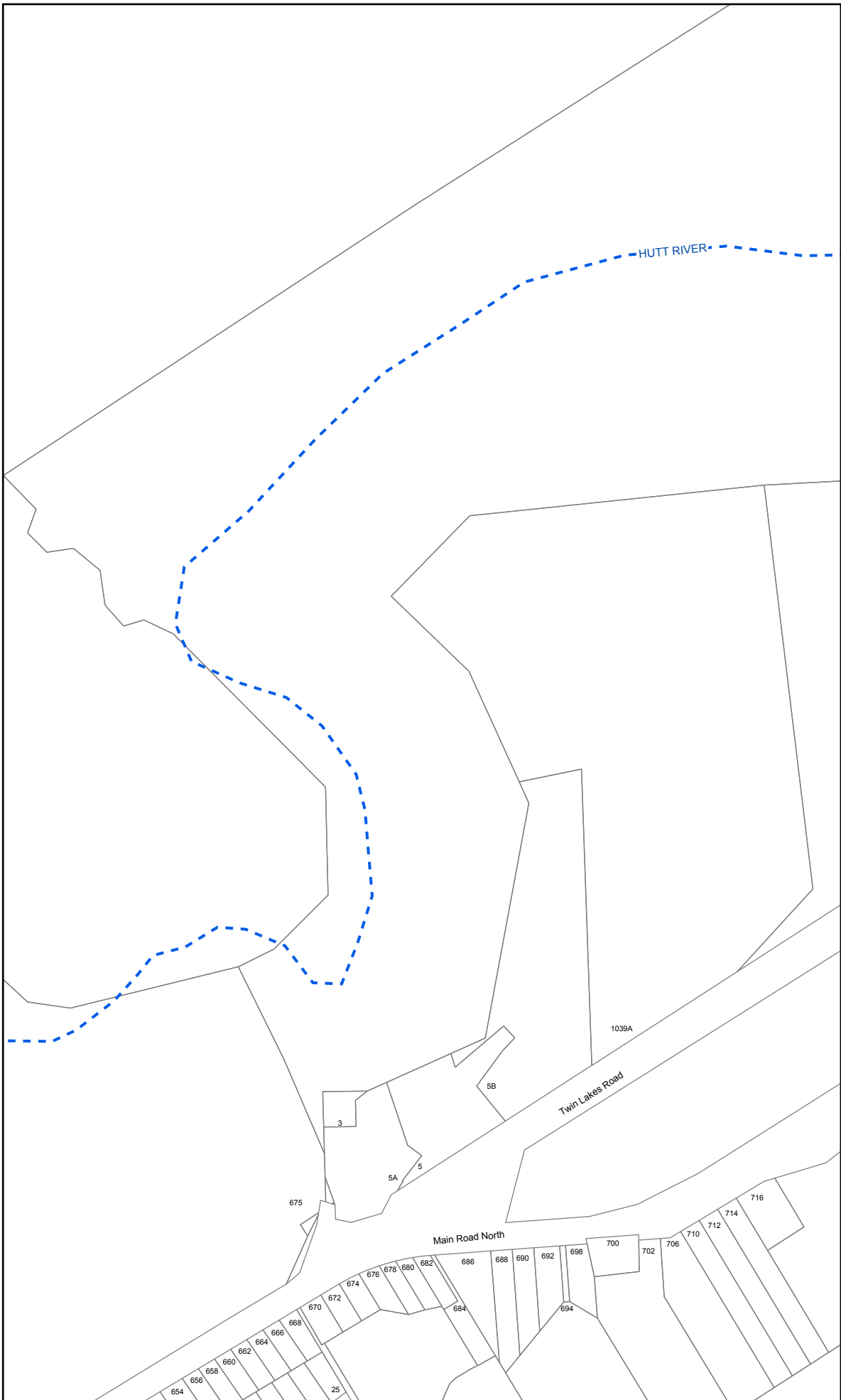
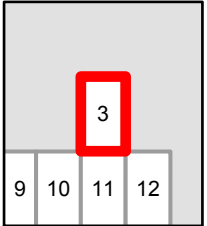
Plan change 42
April 2018



Scale : 1:5000



**See Urban
Planning Map
2**








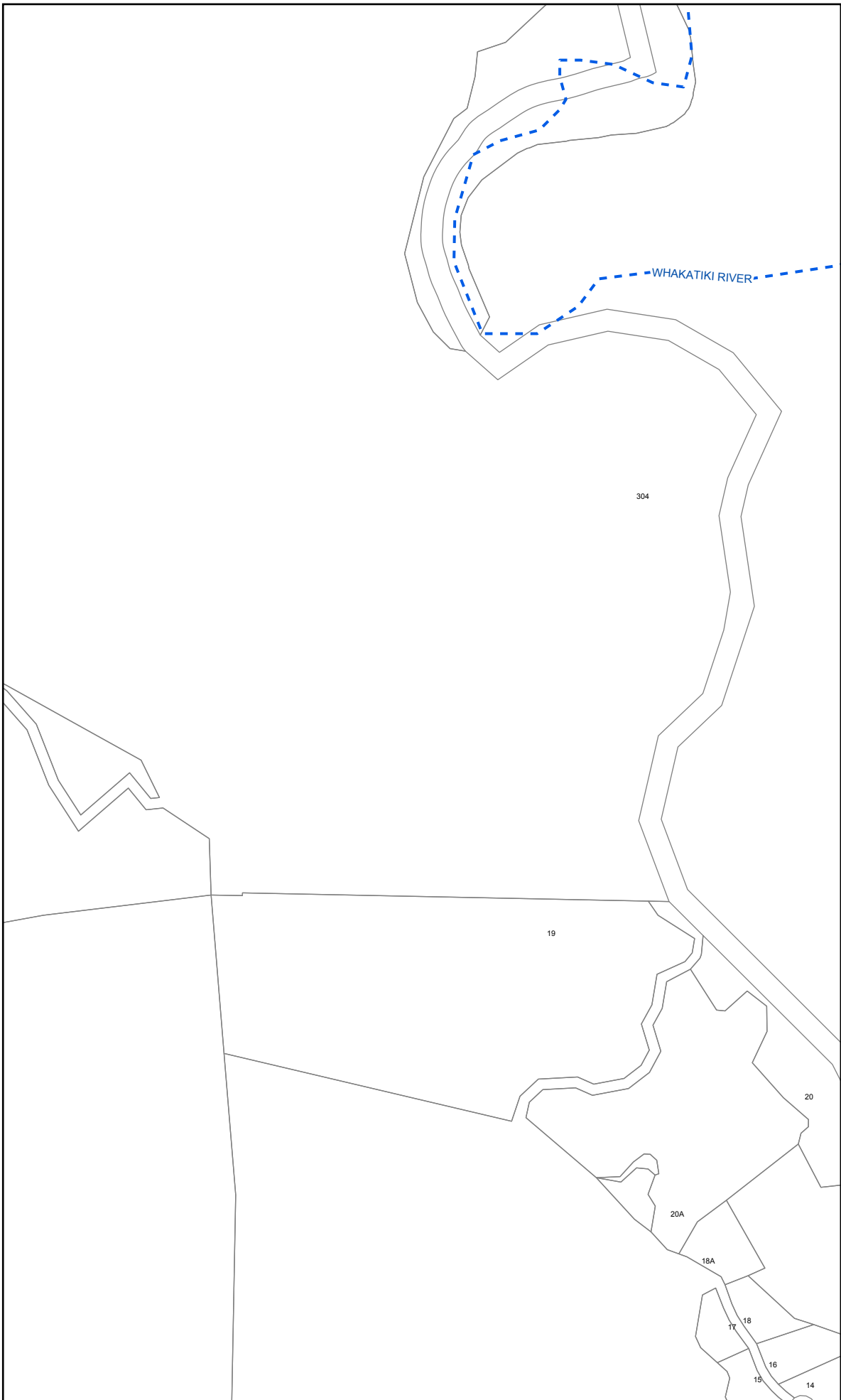
-  Erosion Hazard Area
-  Ponding Area
-  Overflow Path
-  River/Stream Corridor
-  Pinehaven Catchment Overlay

**URBAN
HAZARD MAP
4**

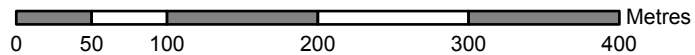
4

13 14 15

-  Erosion Hazard Area
-  Ponding Area
-  Overflow Path
-  River/Stream Corridor
-  Pinehaven Catchment Overlay



Scale : 1:5000



**UPPER HUTT CITY COUNCIL
HAZARDS MAP**


Plan change 42
April 2018

**See Urban
Planning Map
4**

**URBAN
HAZARD MAP
5**

				1
		5	6	7
16	17	18	19	20

- Erosion Hazard Area
- Ponding Area
- Overflow Path
- River/Stream Corridor
- Pinehaven Catchment Overlay

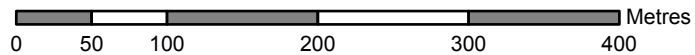


**UPPER HUTT CITY COUNCIL
HAZARDS MAP**

Plan change 42
April 2018








Scale : 1:5000

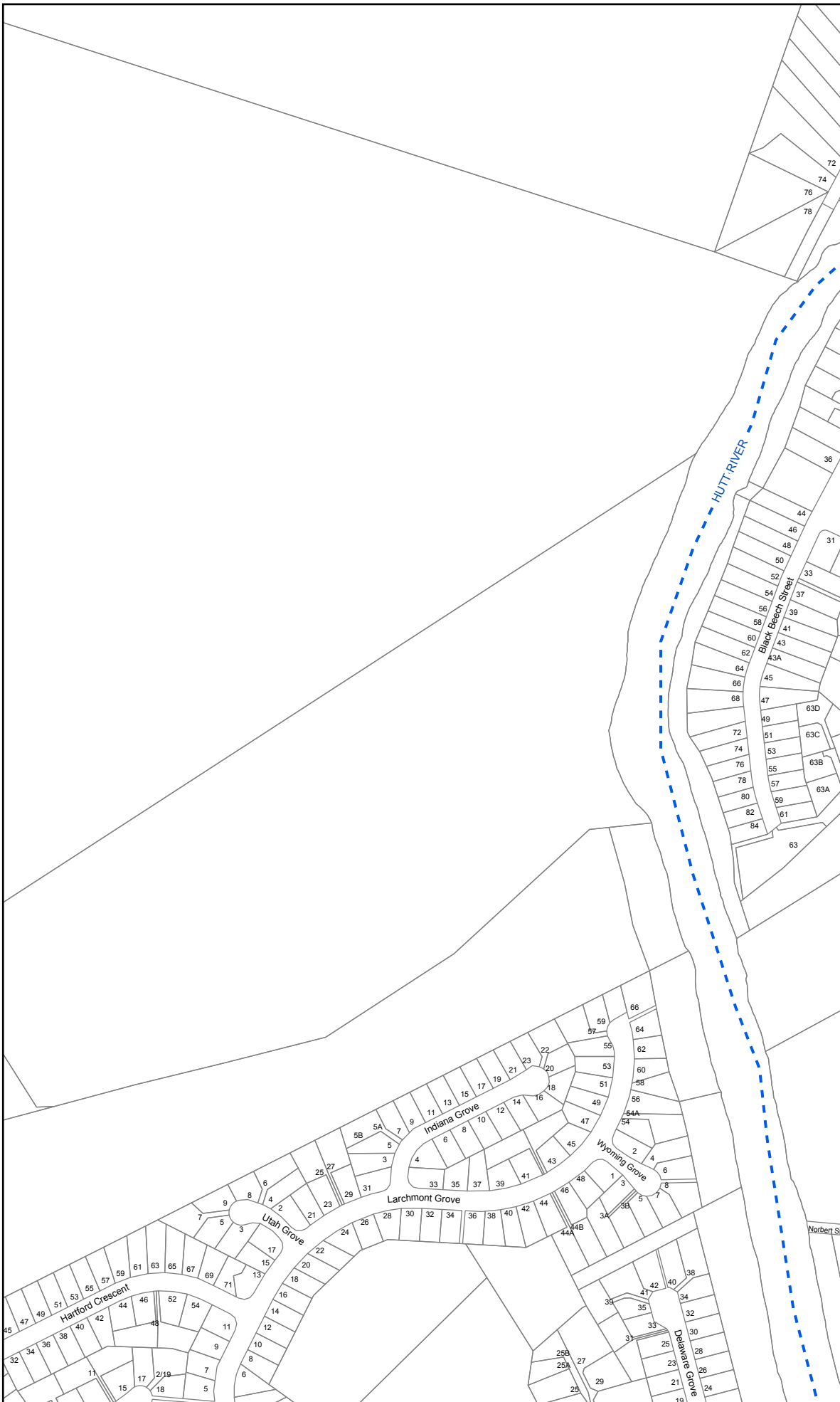


**See Urban
Planning Map
5**

**URBAN
HAZARD MAP
6**

		1	2
5	6	7	8
17	18	19	20
21			

-  Erosion Hazard Area
-  Ponding Area
-  Overflow Path
-  River/Stream Corridor
-  Pinehaven Catchment Overlay

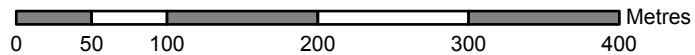


**UPPER HUTT CITY COUNCIL
HAZARDS MAP**

Plan change 42
April 2018



Scale : 1:5000



**See Urban
Planning Map
6**

**URBAN
HAZARD MAP
7**

		1	2	
5	6	7	8	9
18	19	20	21	

- - - Erosion Hazard Area
- Ponding Area
- Overflow Path
- River/Stream Corridor
- Pinehaven Catchment Overlay

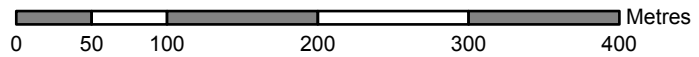


**UPPER HUTT CITY COUNCIL
HAZARDS MAP**

Plan change 42
April 2018







Scale : 1:5000



**See Urban
Planning Map
7**

**URBAN
HAZARD MAP
8**

1	2	
6	7	8
19	20	21

-  Erosion Hazard Area
-  Ponding Area
-  Overflow Path
-  River/Stream Corridor
-  Pinehaven Catchment Overlay

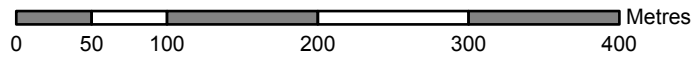


**UPPER HUTT CITY COUNCIL
HAZARDS MAP**

Plan change 42
April 2018



Scale : 1:5000



**See Urban
Planning Map
8**

**URBAN
HAZARD MAP
9**

1	2		3
7	8	9	10
20	21		

- - - Erosion Hazard Area
- Ponding Area
- Overflow Path
- River/Stream Corridor
- Pinehaven Catchment Overlay

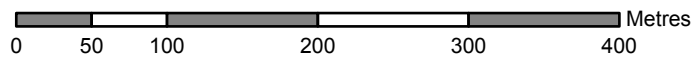


**UPPER HUTT CITY COUNCIL
HAZARDS MAP**

Plan change 42
April 2018



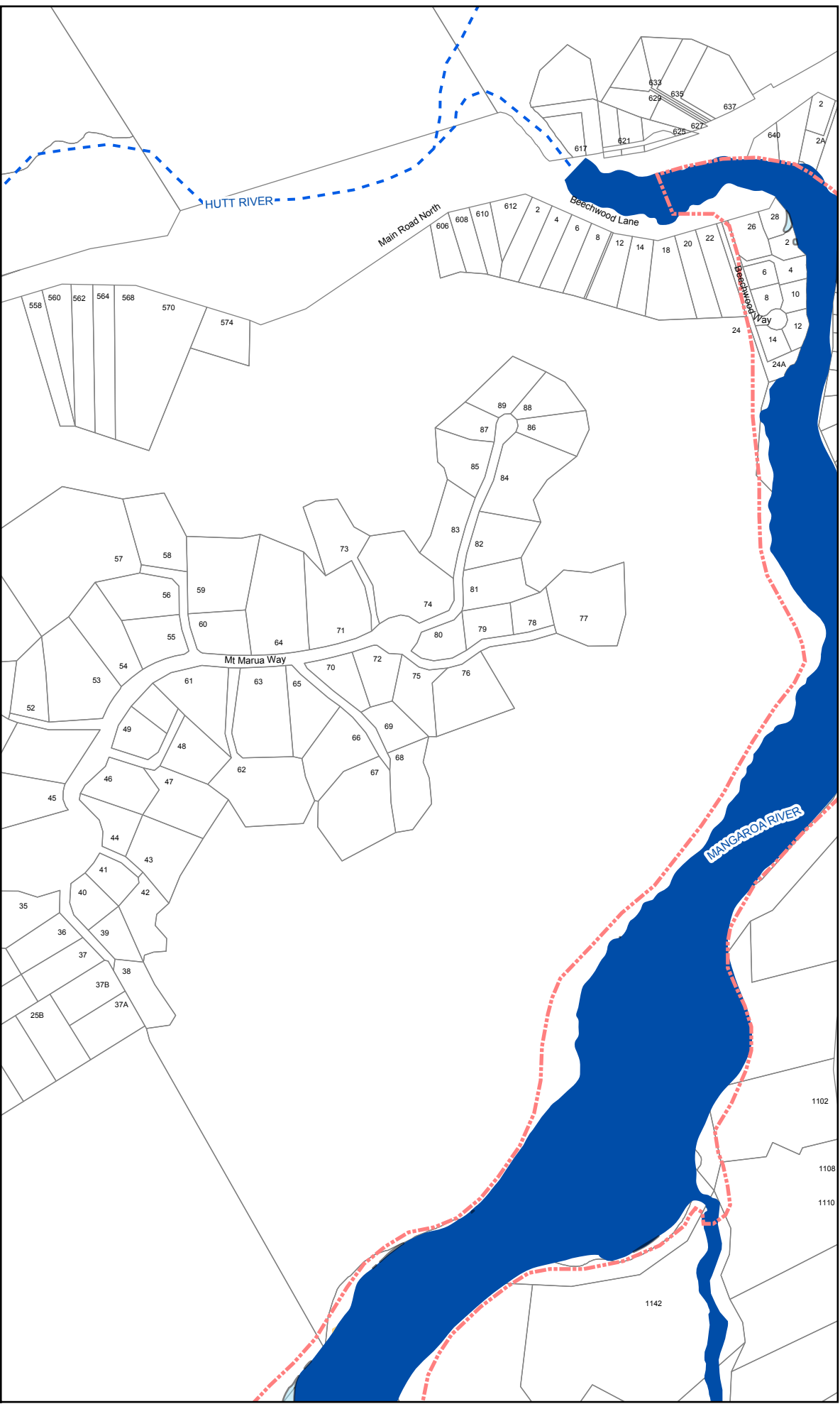
Scale : 1:5000








**See Urban
Planning Map
9**

**URBAN
HAZARD MAP
10**

2		3
8	9	10
21		



-  Erosion Hazard Area
-  Ponding Area
-  Overflow Path
-  River/Stream Corridor
-  Pinehaven Catchment Overlay

See Urban
Planning Map
10

**URBAN
HAZARD MAP
11**

		3	
9	10	11	12



- - - Erosion Hazard Area
- Ponding Area
- Overflow Path
- River/Stream Corridor
- Pinehaven Catchment Overlay

**UPPER HUTT CITY COUNCIL
HAZARDS MAP**

Plan change 42
April 2018

Scale : 1:5000

0 50 100 200 300 400 Metres

See Urban
Planning Map
11

		3	
10	11	12	

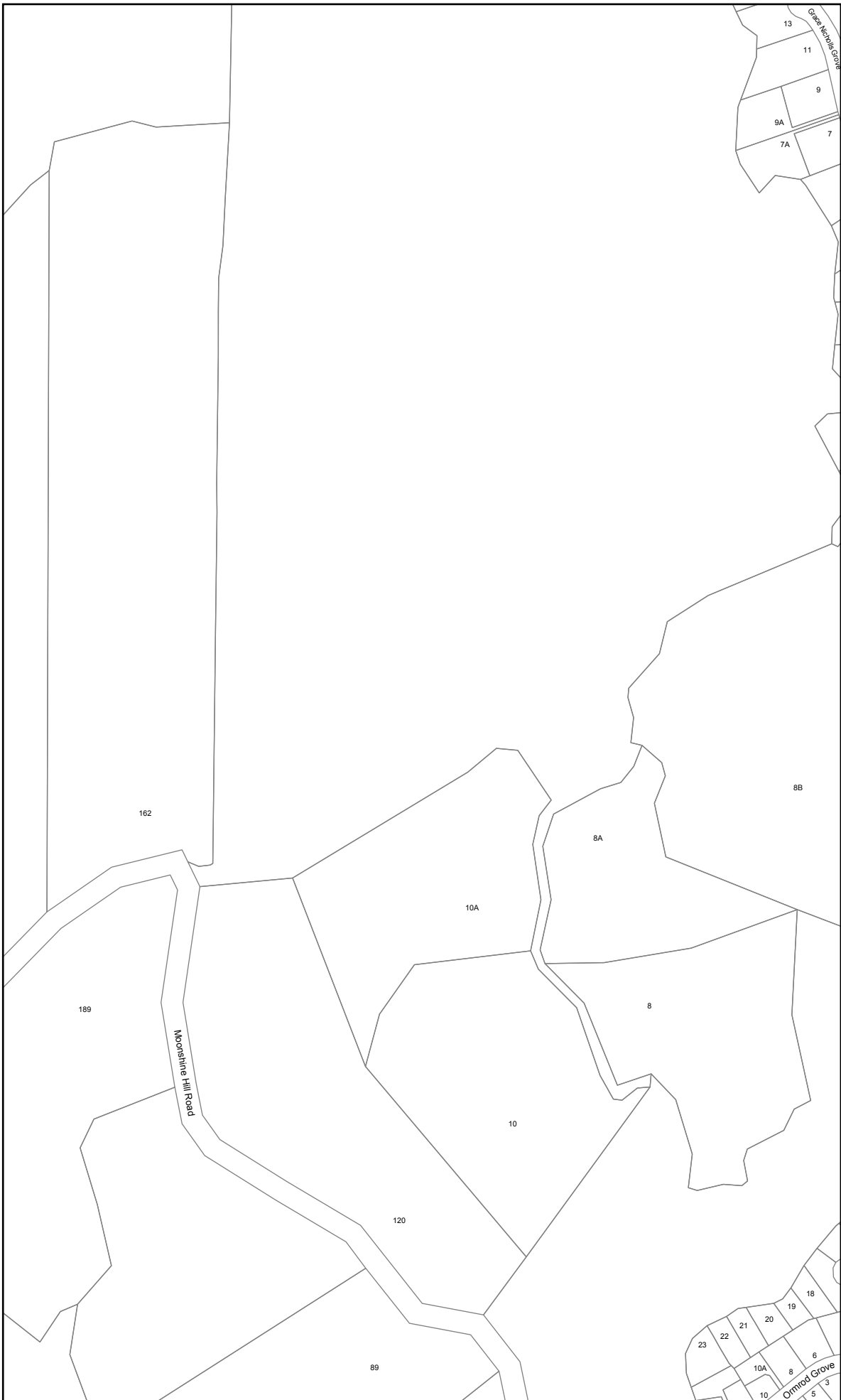


- - - Erosion Hazard Area
- Ponding Area
- Overflow Path
- River/Stream Corridor
- Pinehaven Catchment Overlay

**URBAN
HAZARD MAP
13**

	4		
	13	14	15
22	23	24	25

- Erosion Hazard Area
- Ponding Area
- Overflow Path
- River/Stream Corridor
- Pinehaven Catchment Overlay

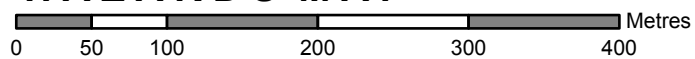


**UPPER HUTT CITY COUNCIL
HAZARDS MAP**

Plan change 42
April 2018



Scale : 1:5000

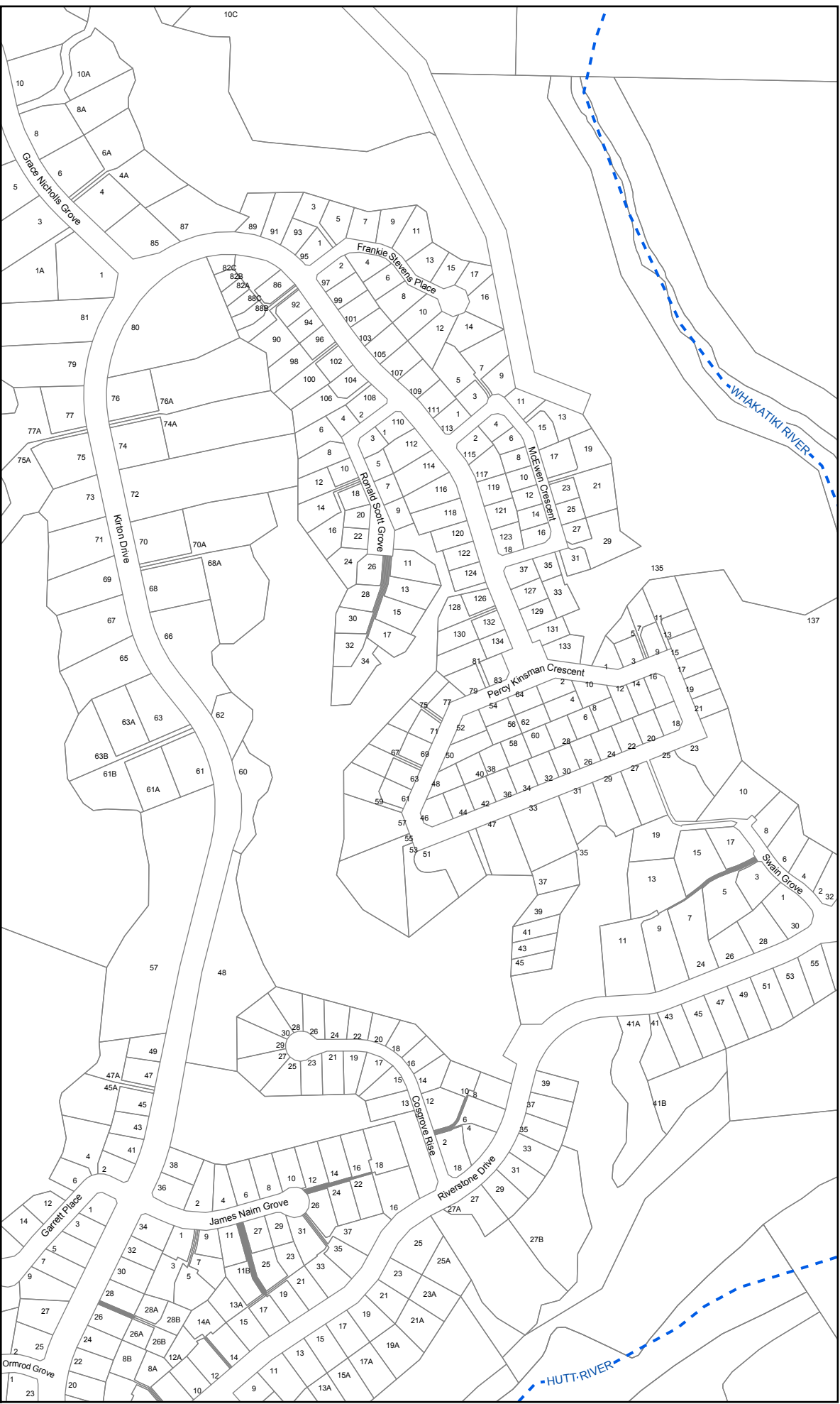


**See Urban
Planning Map
13**

**URBAN
HAZARD MAP
14**

4				
13	14	15	16	
22	23	24	25	26

- - - Erosion Hazard Area
- Ponding Area
- Overflow Path
- River/Stream Corridor
- Pinehaven Catchment Overlay

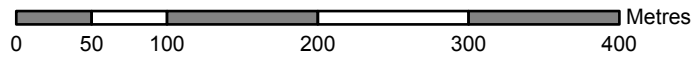


**UPPER HUTT CITY COUNCIL
HAZARDS MAP**

Plan change 42
April 2018



Scale : 1:5000



**See Urban
Planning Map
14**

4				
13	14	15	16	17
23	24	25	26	27

- Erosion Hazard Area
- Ponding Area
- Overflow Path
- River/Stream Corridor
- Pinehaven Catchment Overlay

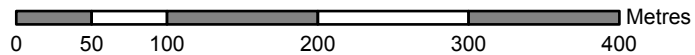


**UPPER HUTT CITY COUNCIL
HAZARDS MAP**

Plan change 42
April 2018








Scale : 1:5000




**See Urban
Planning Map
15**

**URBAN
HAZARD MAP
16**

				5
14	15	16	17	18
24	25	26	27	28

-  Erosion Hazard Area
-  Ponding Area
-  Overflow Path
-  River/Stream Corridor
-  Pinehaven Catchment Overlay

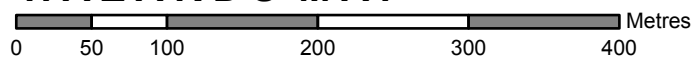


**UPPER HUTT CITY COUNCIL
HAZARDS MAP**

Plan change 42
April 2018








Scale : 1:5000



**See Urban
Planning Map
16**

**URBAN
HAZARD MAP
17**

			5	6
15	16	17	18	19
25	26	27	28	29

-  Erosion Hazard Area
-  Ponding Area
-  Overflow Path
-  River/Stream Corridor
-  Pinehaven Catchment Overlay

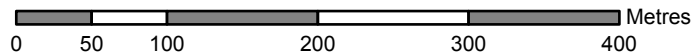


**UPPER HUTT CITY COUNCIL
HAZARDS MAP**

Plan change 42
April 2018



Scale : 1:5000



**See Urban
Planning Map
17**

**URBAN
HAZARD MAP
18**

		5	6	7
16	17	18	19	20
26	27	28	29	30

- - - Erosion Hazard Area
- Ponding Area
- Overflow Path
- River/Stream Corridor
- Pinehaven Catchment Overlay

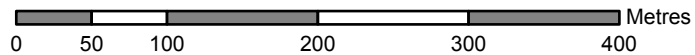


**UPPER HUTT CITY COUNCIL
HAZARDS MAP**

Plan change 42
April 2018








Scale : 1:5000

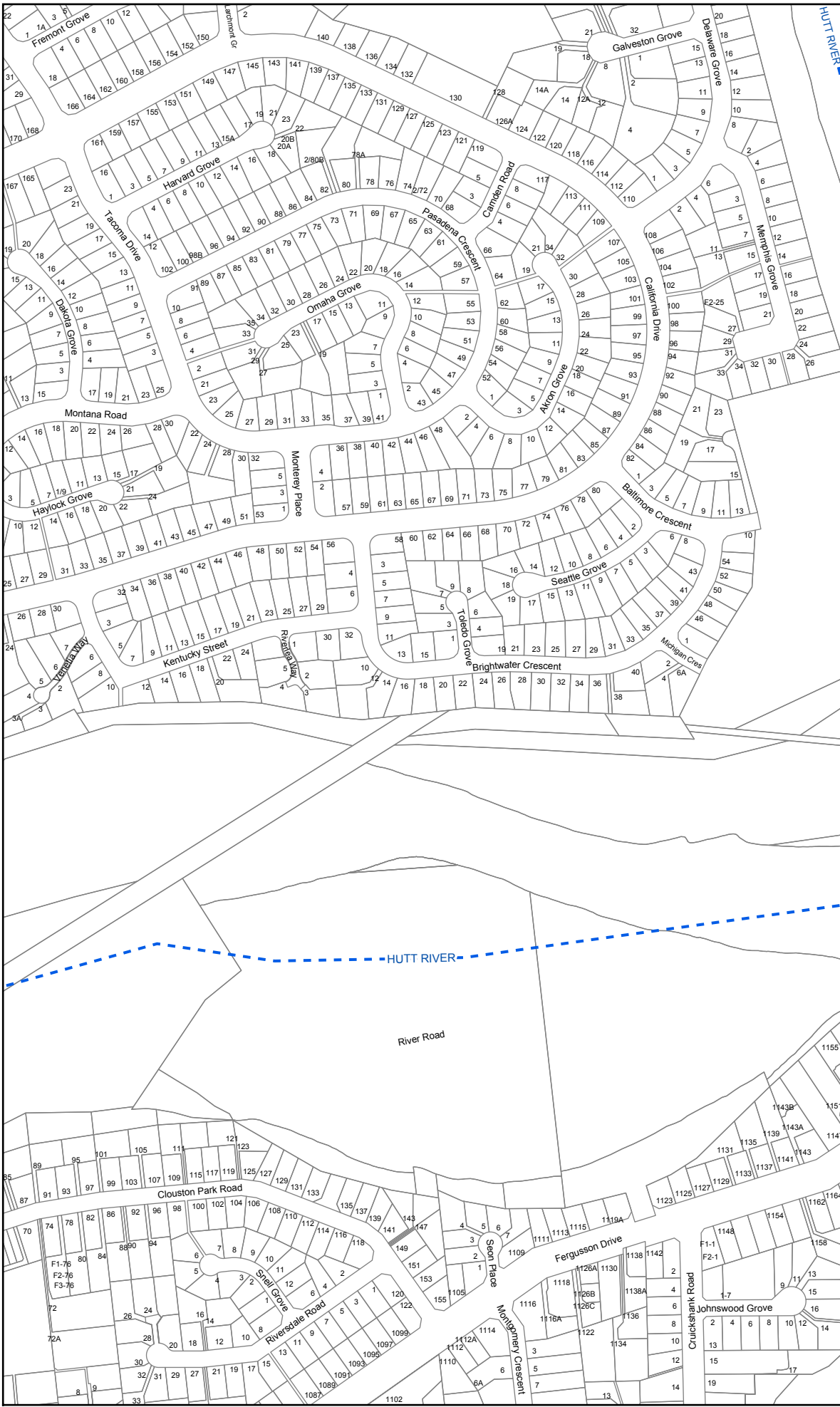


**See Urban
Planning Map
18**

**URBAN
HAZARD MAP
19**

	5	6	7	8
17	18	19	20	21
27	28	29	30	

-  Erosion Hazard Area
-  Ponding Area
-  Overflow Path
-  River/Stream Corridor
-  Pinehaven Catchment Overlay

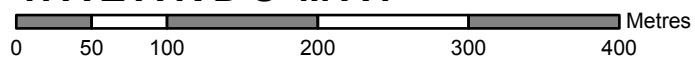


**UPPER HUTT CITY COUNCIL
HAZARDS MAP**

Plan change 42
April 2018








Scale : 1:5000

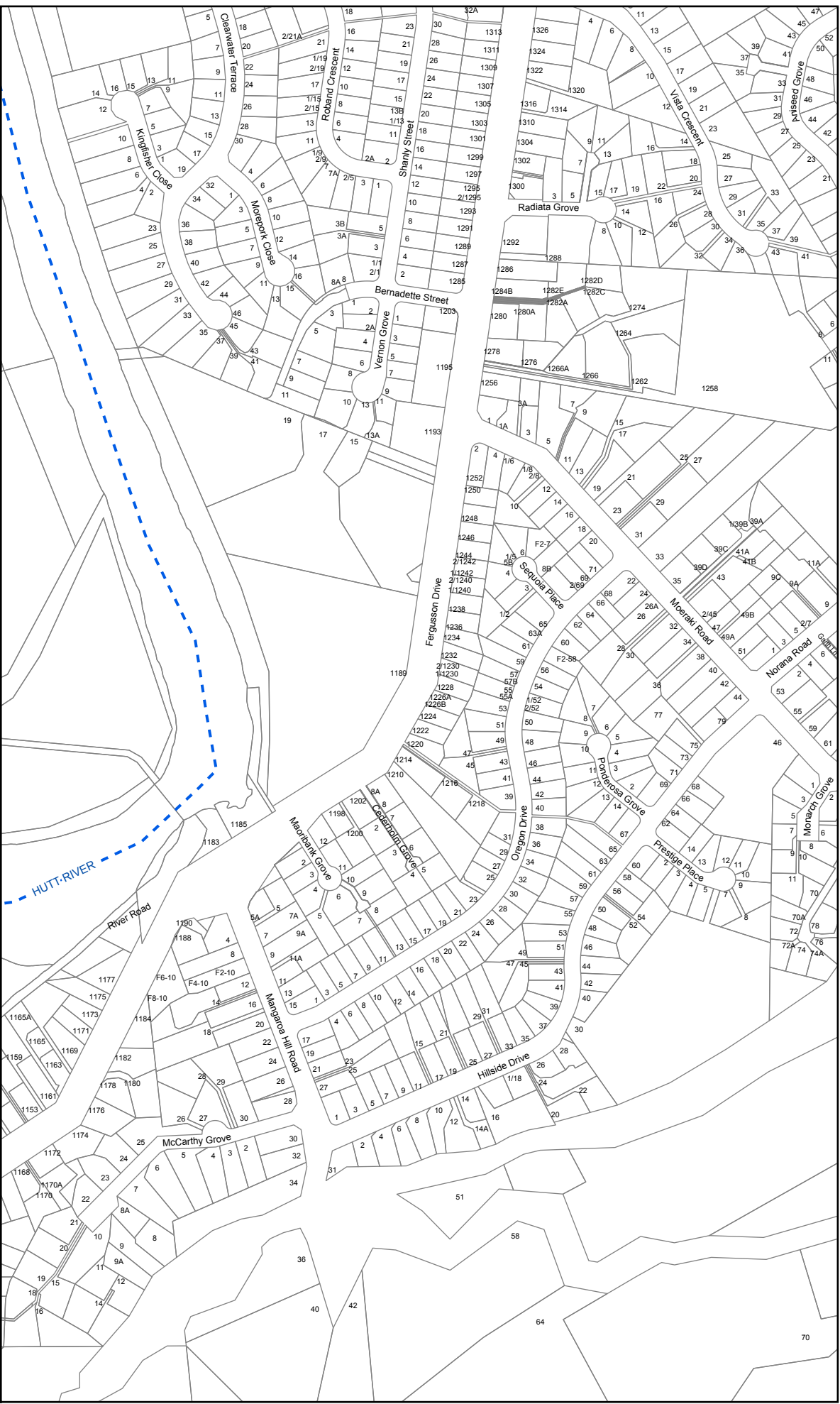


**See Urban
Planning Map
19**

**URBAN
HAZARD MAP
20**

5	6	7	8	9
18	19	20	21	
28	29	30		

-  Erosion Hazard Area
-  Ponding Area
-  Overflow Path
-  River/Stream Corridor
-  Pinehaven Catchment Overlay

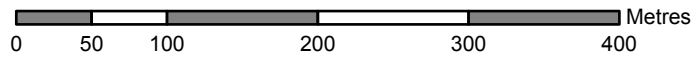


**UPPER HUTT CITY COUNCIL
HAZARDS MAP**

Plan change 42
April 2018



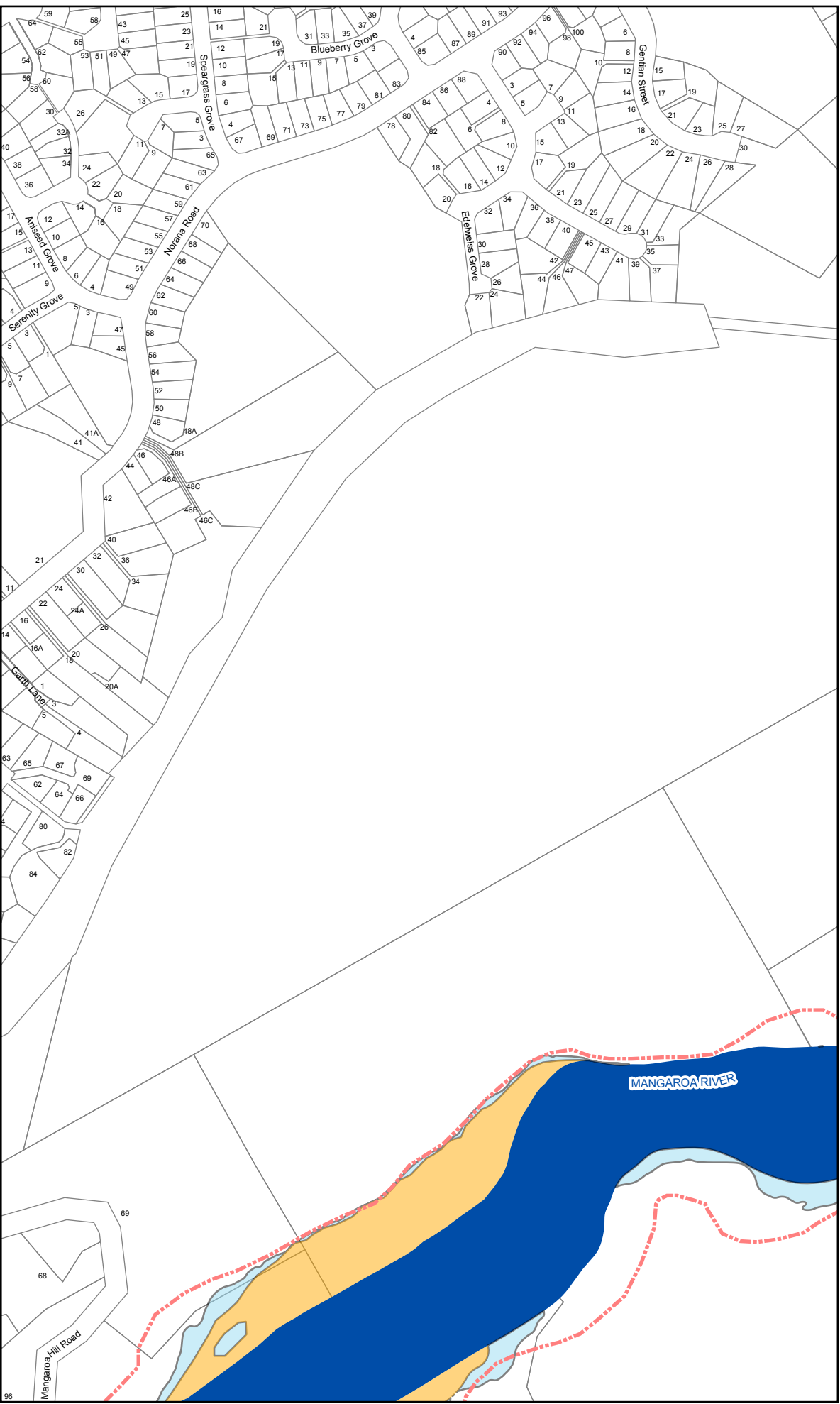
Scale : 1:5000



**See Urban
Planning Map
20**

**URBAN
HAZARD MAP
21**

6	7	8	9	10
19	20	21		
29	30			



- Erosion Hazard Area
- Ponding Area
- Overflow Path
- River/Stream Corridor
- Pinehaven Catchment Overlay

**UPPER HUTT CITY COUNCIL
HAZARDS MAP**

Plan change 42
April 2018






Scale : 1:5000

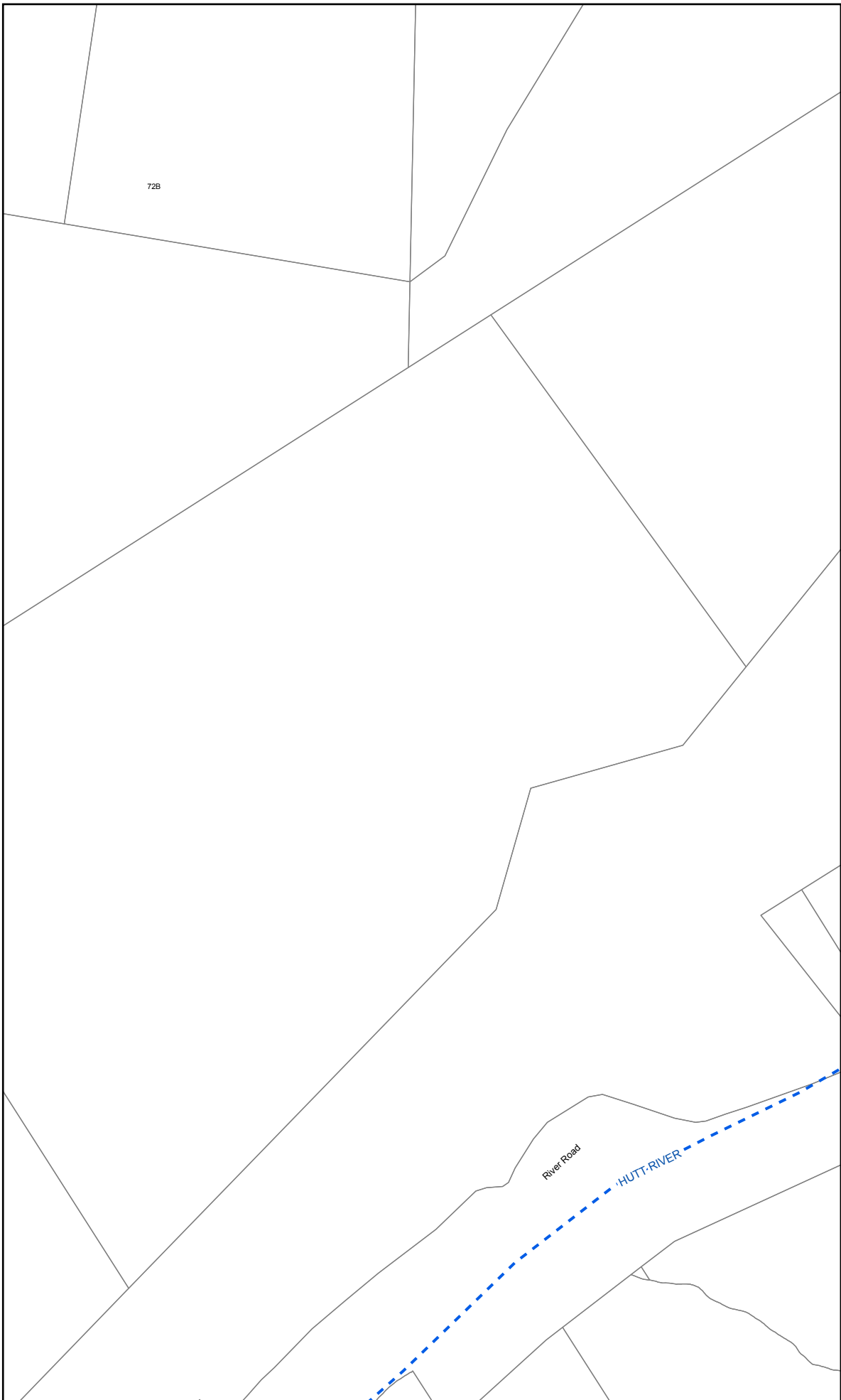
0 50 100 200 300 400 Metres

See Urban
Planning Map
21

**URBAN
HAZARD MAP
22**

			13	14
		22	23	24
31	32	33	34	35

-  Erosion Hazard Area
-  Ponding Area
-  Overflow Path
-  River/Stream Corridor
-  Pinehaven Catchment Overlay

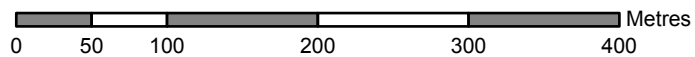


**UPPER HUTT CITY COUNCIL
HAZARDS MAP**

Plan change 42
April 2018



Scale : 1:5000

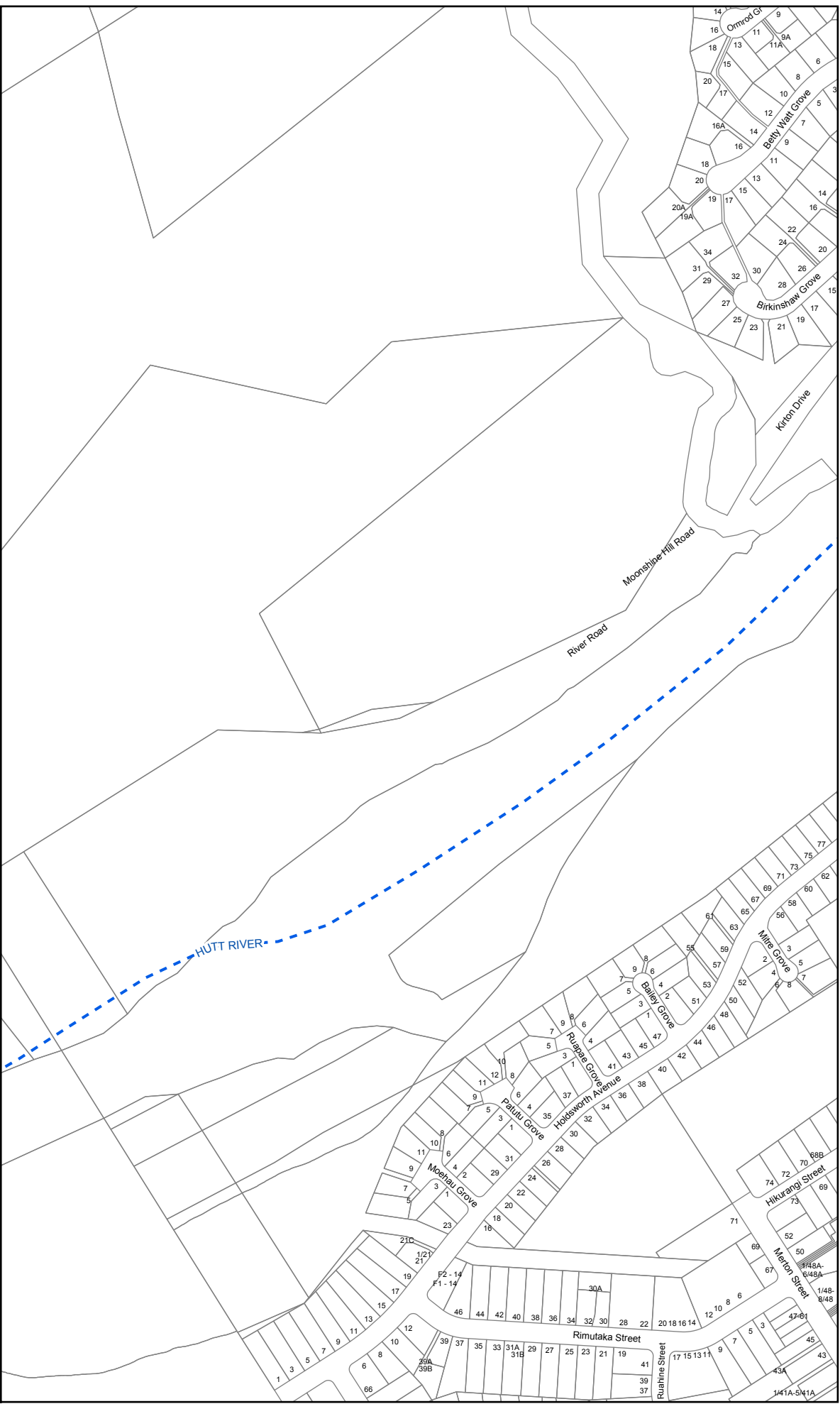



**See Urban
Planning Map
22**

**URBAN
HAZARD MAP
23**

		13	14	15
	22	23	24	25
32	33	34	35	36

- - - Erosion Hazard Area
- Ponding Area
- Overflow Path
- River/Stream Corridor
- Pinehaven Catchment Overlay





**UPPER HUTT CITY COUNCIL
HAZARDS MAP**

Scale : 1:5000

Plan change 42
April 2018

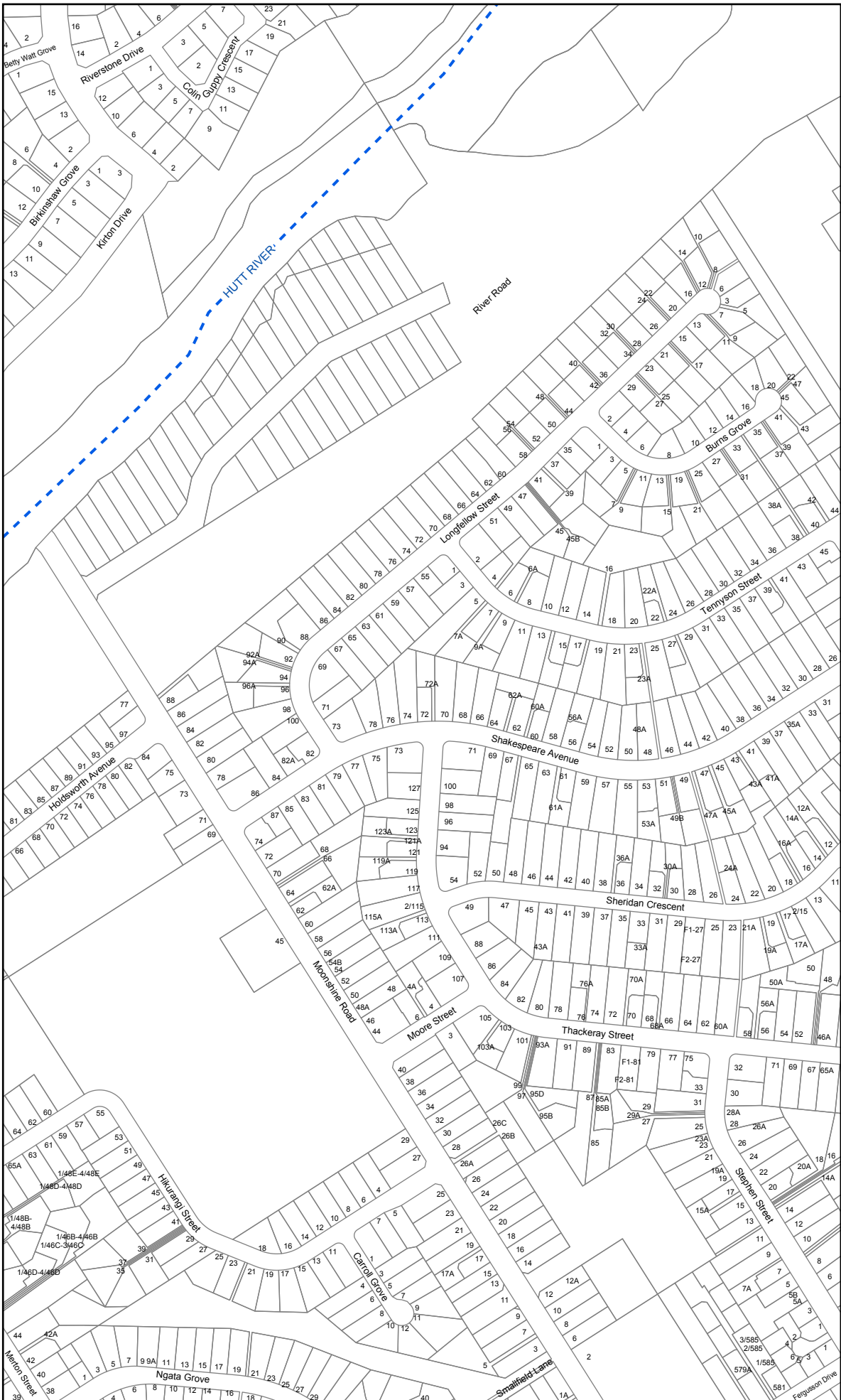
0 50 100 200 300 400 Metres

See Urban
Planning Map
23

**URBAN
HAZARD MAP
24**

	13	14	15	16
22	23	24	25	26
33	34	35	36	37

- Erosion Hazard Area
- Ponding Area
- Overflow Path
- River/Stream Corridor
- Pinehaven Catchment Overlay

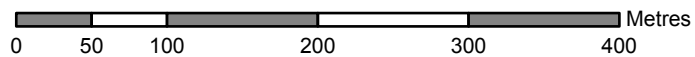


**UPPER HUTT CITY COUNCIL
HAZARDS MAP**

Plan change 42
April 2018








Scale : 1:5000



**See Urban
Planning Map
24**

**URBAN
HAZARD MAP
25**

13	14	15	16	17
23	24	25	26	27
34	35	36	37	38

-  Erosion Hazard Area
-  Ponding Area
-  Overflow Path
-  River/Stream Corridor
-  Pinehaven Catchment Overlay

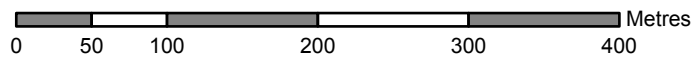


**UPPER HUTT CITY COUNCIL
HAZARDS MAP**

Plan change 42
April 2018








Scale : 1:5000



**See Urban
Planning Map
25**

**URBAN
HAZARD MAP
26**

14	15	16	17	18
24	25	26	27	28
35	36	37	38	

-  Erosion Hazard Area
-  Ponding Area
-  Overflow Path
-  River/Stream Corridor
-  Pinehaven Catchment Overlay

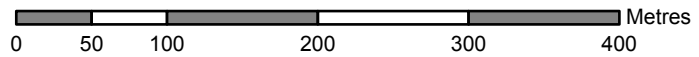


**UPPER HUTT CITY COUNCIL
HAZARDS MAP**

Plan change 42
April 2018








Scale : 1:5000



**See Urban
Planning Map
26**

**URBAN
HAZARD MAP
27**

15	16	17	18	19
25	26	27	28	29
36	37	38		

-  Erosion Hazard Area
-  Ponding Area
-  Overflow Path
-  River/Stream Corridor
-  Pinehaven Catchment Overlay

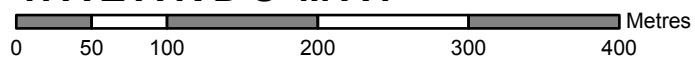


**UPPER HUTT CITY COUNCIL
HAZARDS MAP**

Plan change 42
April 2018








Scale : 1:5000



**See Urban
Planning Map
27**

**URBAN
HAZARD MAP
28**

16	17	18	19	20
26	27	28	29	30
37	38			






-  Erosion Hazard Area
-  Ponding Area
-  Overflow Path
-  River/Stream Corridor
-  Pinehaven Catchment Overlay



See Urban
Planning Map
28

**URBAN
HAZARD MAP
29**

17	18	19	20	21
27	28	29	30	
38				

-  Erosion Hazard Area
-  Ponding Area
-  Overflow Path
-  River/Stream Corridor
-  Pinehaven Catchment Overlay

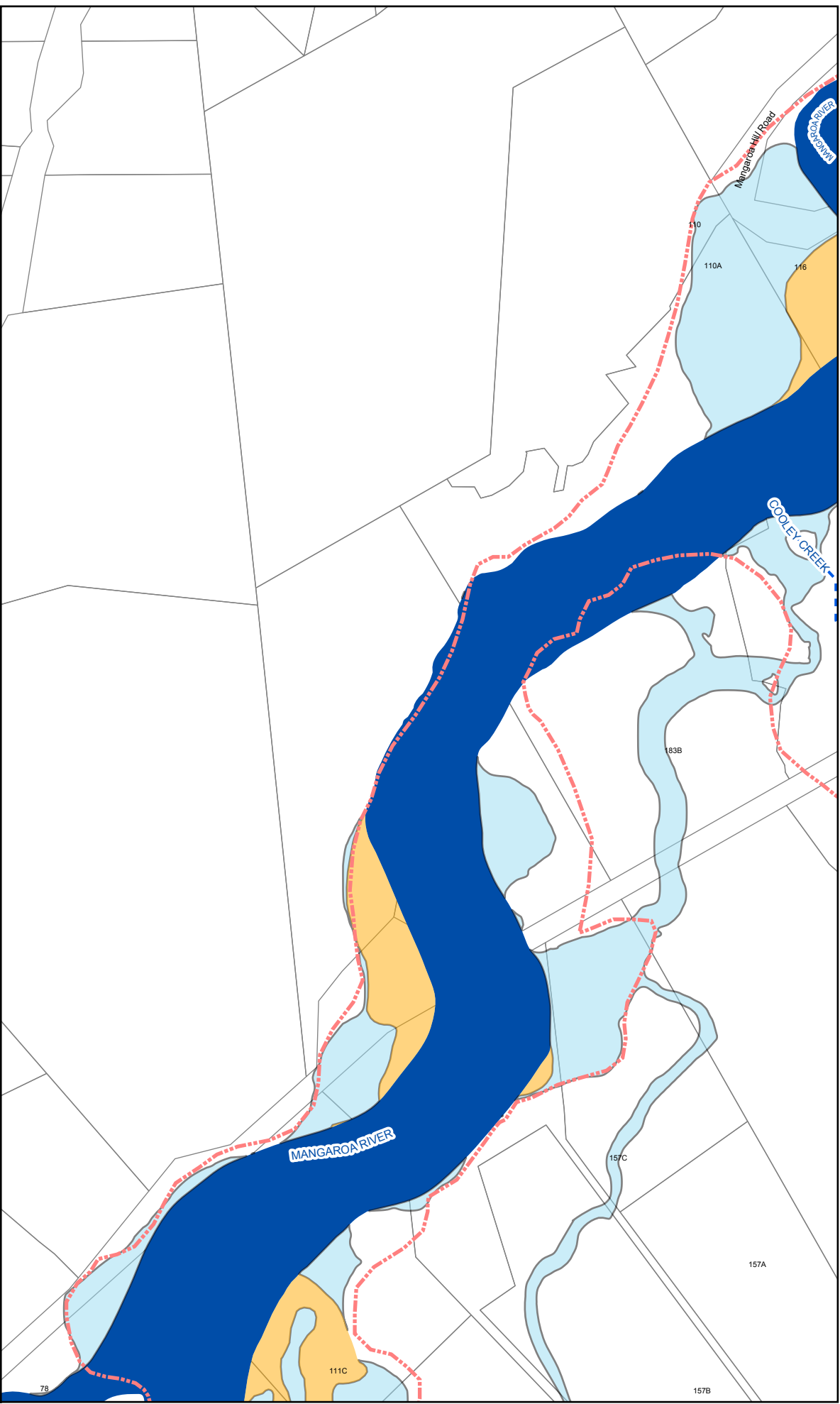


**See Urban
Planning Map
29**

**URBAN
HAZARD MAP
30**

18	19	20	21
28	29	30	

- - - Erosion Hazard Area
- Ponding Area
- Overflow Path
- River/Stream Corridor
- Pinehaven Catchment Overlay

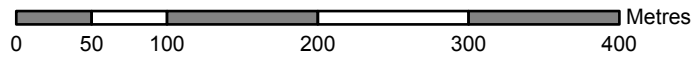


**UPPER HUTT CITY COUNCIL
HAZARDS MAP**

Plan change 42
April 2018



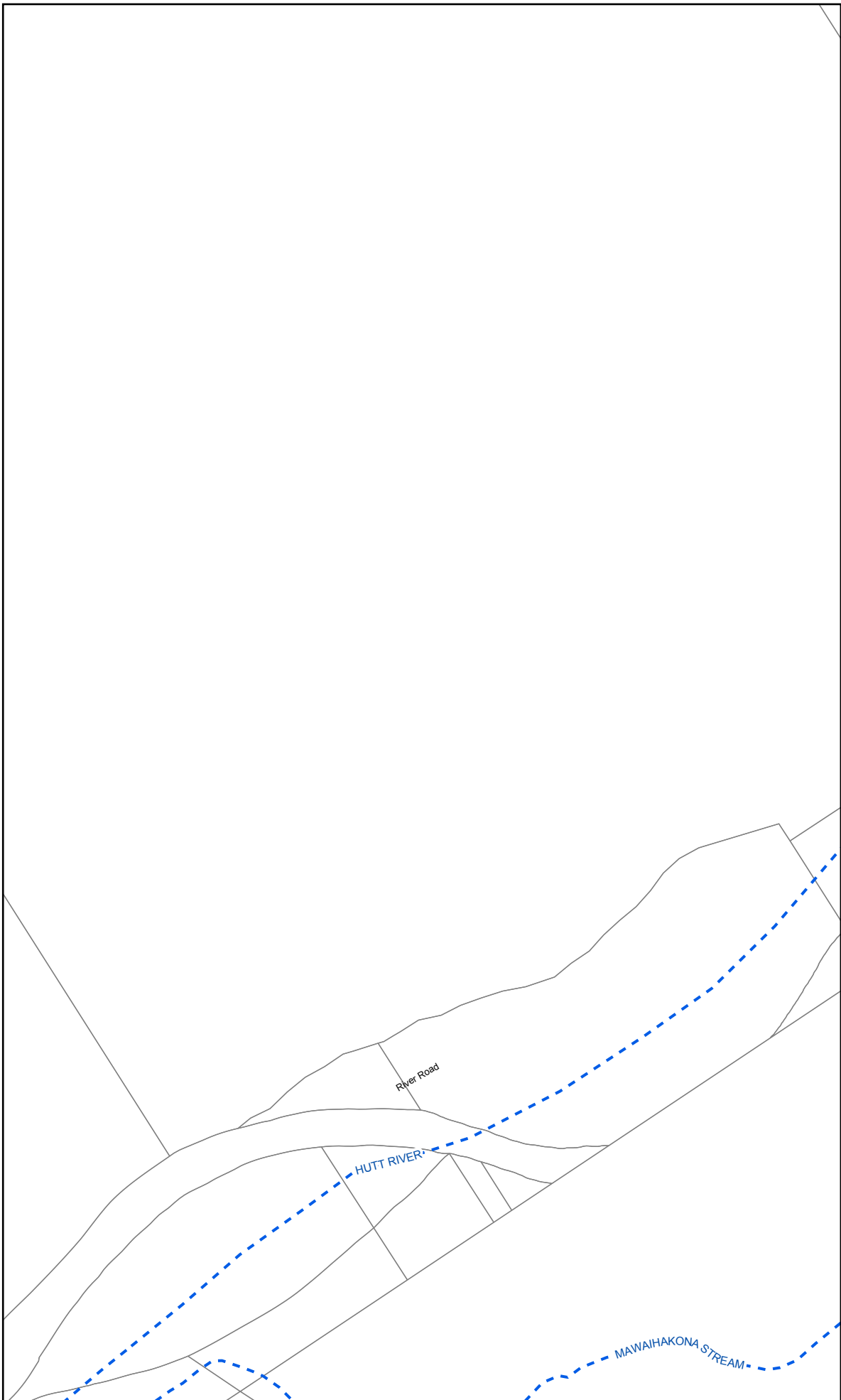
Scale : 1:5000



**See Urban
Planning Map
30**

			22
	31	32	33
39	40	41	42

- Erosion Hazard Area
- Ponding Area
- Overflow Path
- River/Stream Corridor
- Pinehaven Catchment Overlay

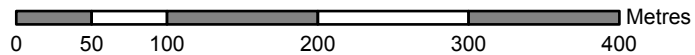


**UPPER HUTT CITY COUNCIL
HAZARDS MAP**

Plan change 42
April 2018








Scale : 1:5000

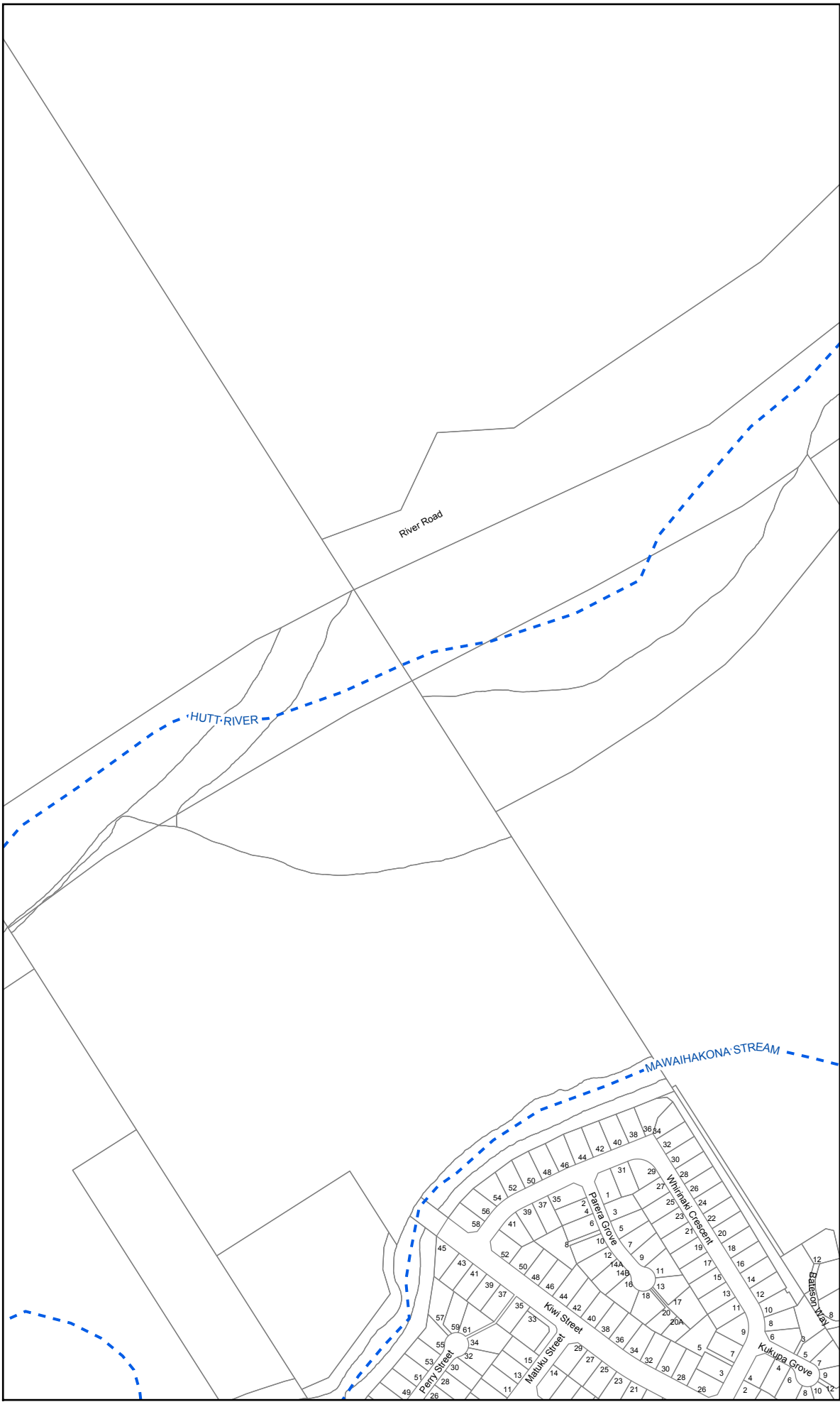


**See Urban
Planning Map
31**

**URBAN
HAZARD MAP
32**

		22	23
31	32	33	34
39	40	41	42
			43

-  Erosion Hazard Area
-  Ponding Area
-  Overflow Path
-  River/Stream Corridor
-  Pinehaven Catchment Overlay

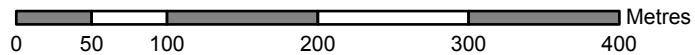


**UPPER HUTT CITY COUNCIL
HAZARDS MAP**

Plan change 42
April 2018



Scale : 1:5000

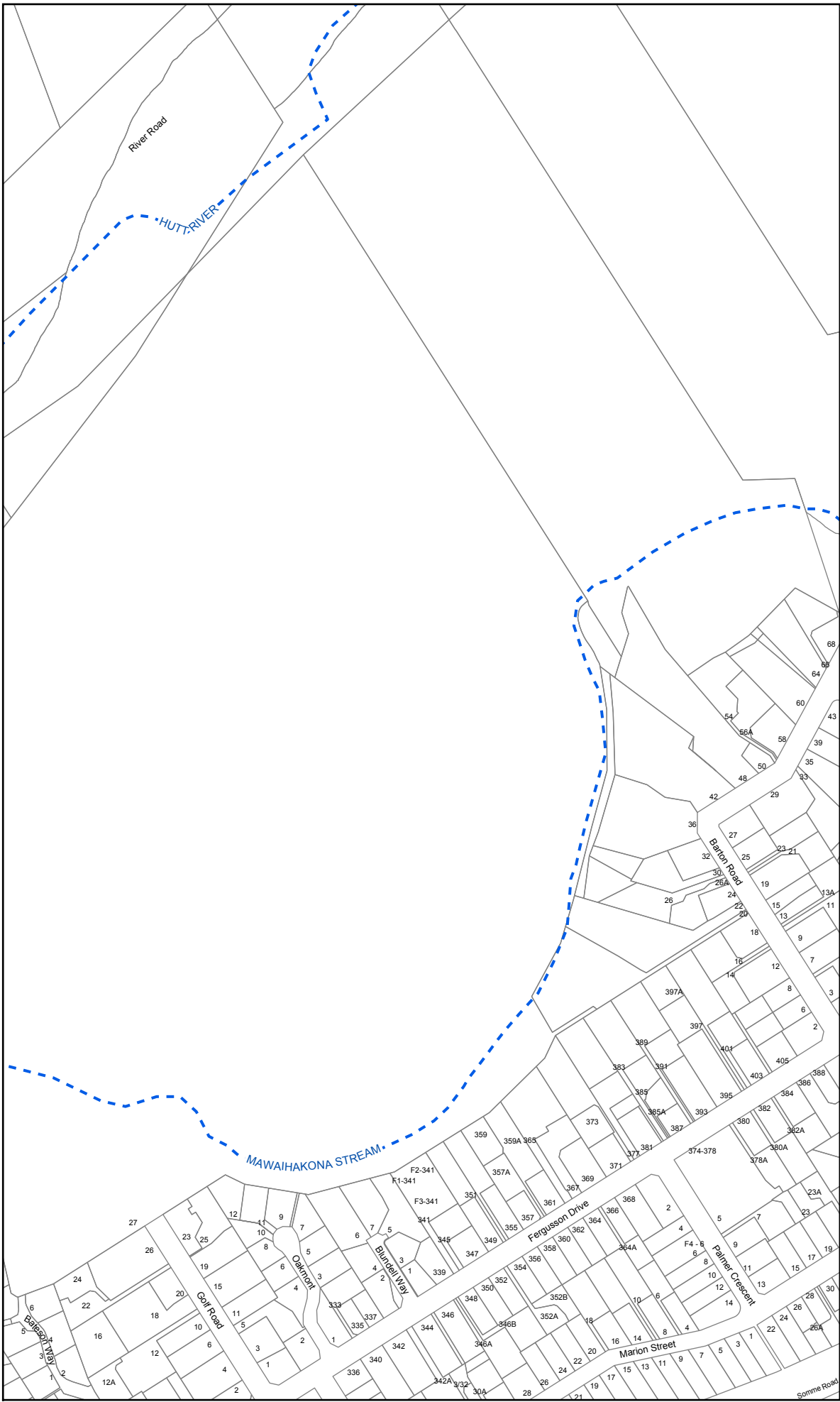


**See Urban
Planning Map
32**

**URBAN
HAZARD MAP
33**

		22	23	24
31	32	33	34	35
40	41	42	43	44

- - - Erosion Hazard Area
- Ponding Area
- Overflow Path
- River/Stream Corridor
- Pinehaven Catchment Overlay

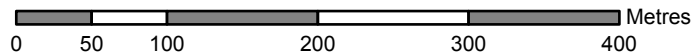


**UPPER HUTT CITY COUNCIL
HAZARDS MAP**

Plan change 42
April 2018



Scale : 1:5000



**See Urban
Planning Map
33**

**URBAN
HAZARD MAP
34**

	22	23	24	25
32	33	34	35	36
41	42	43	44	

- Erosion Hazard Area
- Ponding Area
- Overflow Path
- River/Stream Corridor
- Pinehaven Catchment Overlay

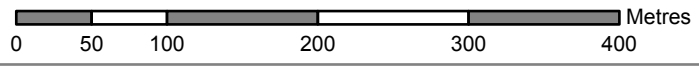


**UPPER HUTT CITY COUNCIL
HAZARDS MAP**

Plan change 42
April 2018





Scale : 1:5000



**See Urban
Planning Map
34**

**URBAN
HAZARD MAP
35**

22	23	24	25	26
33	34	35	36	37
42	43	44		

-  Erosion Hazard Area
-  Ponding Area
-  Overflow Path
-  River/Stream Corridor
-  Pinehaven Catchment Overlay

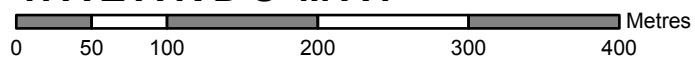


**UPPER HUTT CITY COUNCIL
HAZARDS MAP**

Plan change 42
April 2018








Scale : 1:5000



**See Urban
Planning Map
35**

**URBAN
HAZARD MAP
36**

23	24	25	26	27
34	35	36	37	38
43	44			

-  Erosion Hazard Area
-  Ponding Area
-  Overflow Path
-  River/Stream Corridor
-  Pinehaven Catchment Overlay

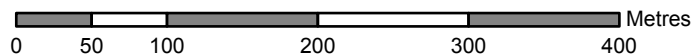


**UPPER HUTT CITY COUNCIL
HAZARDS MAP**

Plan change 42
April 2018



Scale : 1:5000








**See Urban
Planning Map
36**

**URBAN
HAZARD MAP
37**

24	25	26	27	28
35	36	37	38	
44				



-  Erosion Hazard Area
-  Ponding Area
-  Overflow Path
-  River/Stream Corridor
-  Pinehaven Catchment Overlay

**URBAN
HAZARD MAP
38**

25	26	27	28	29
36	37	38		






- Erosion Hazard Area
- Ponding Area
- Overflow Path
- River/Stream Corridor
- Pinehaven Catchment Overlay

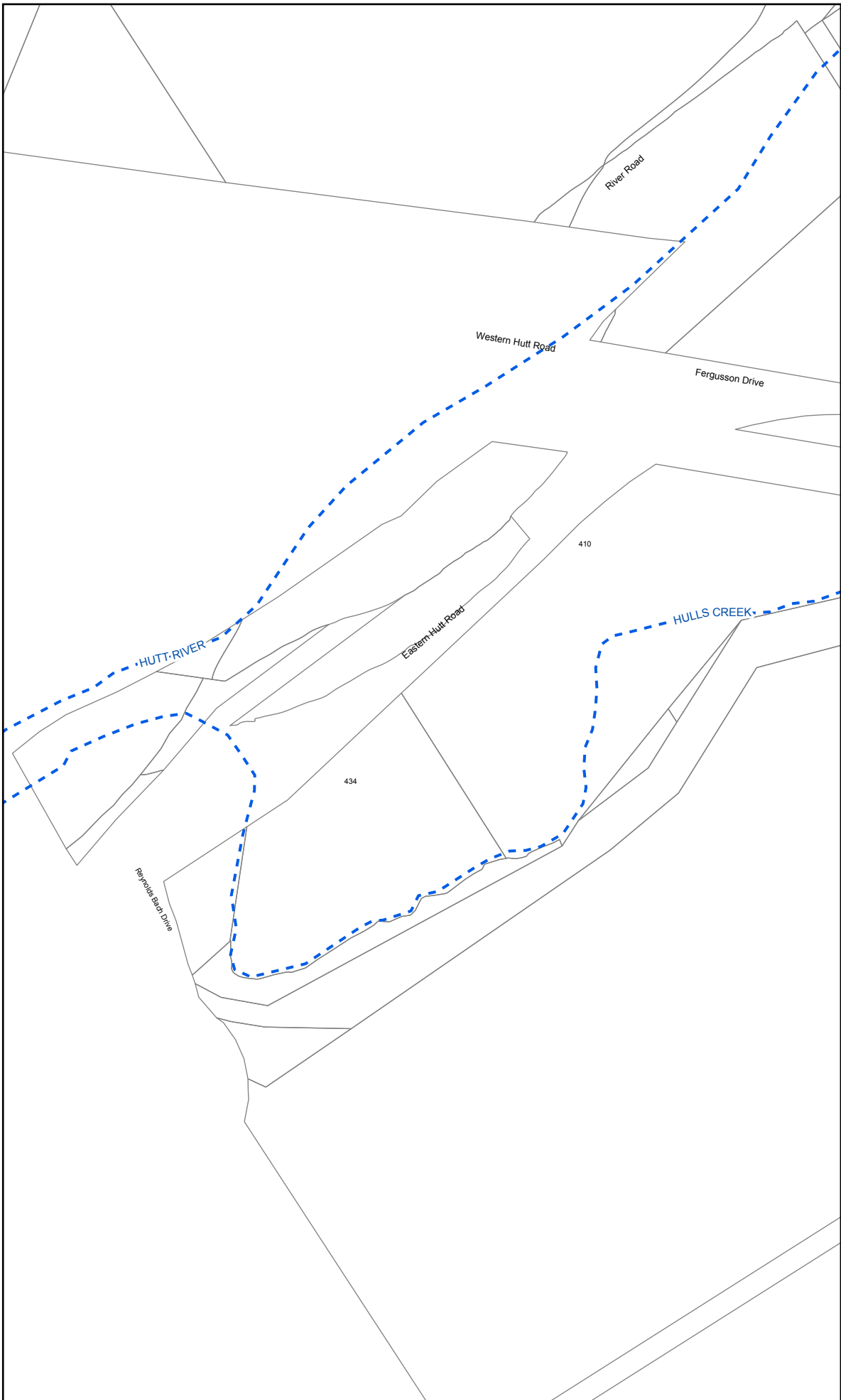


See Urban
Planning Map
38

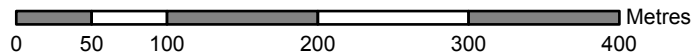
**URBAN
HAZARD MAP
39**

	31	32
39	40	41
	45	46

-  Erosion Hazard Area
-  Ponding Area
-  Overflow Path
-  River/Stream Corridor
-  Pinehaven Catchment Overlay



Scale : 1:5000



**UPPER HUTT CITY COUNCIL
HAZARDS MAP**

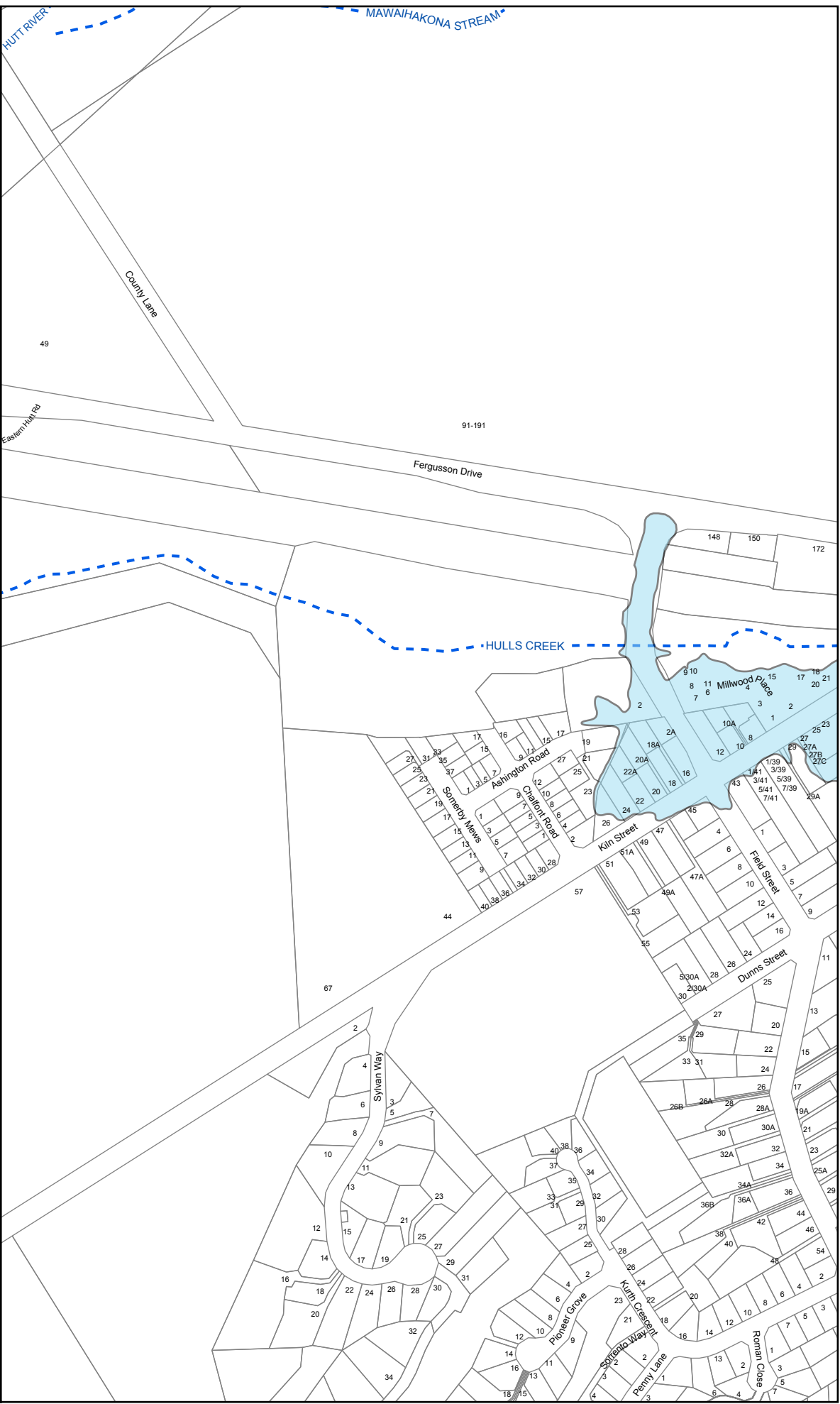
Plan change 42
April 2018

**See Urban
Planning Map
39**

**URBAN
HAZARD MAP
40**

	31	32	33
39	40	41	42
	45	46	47

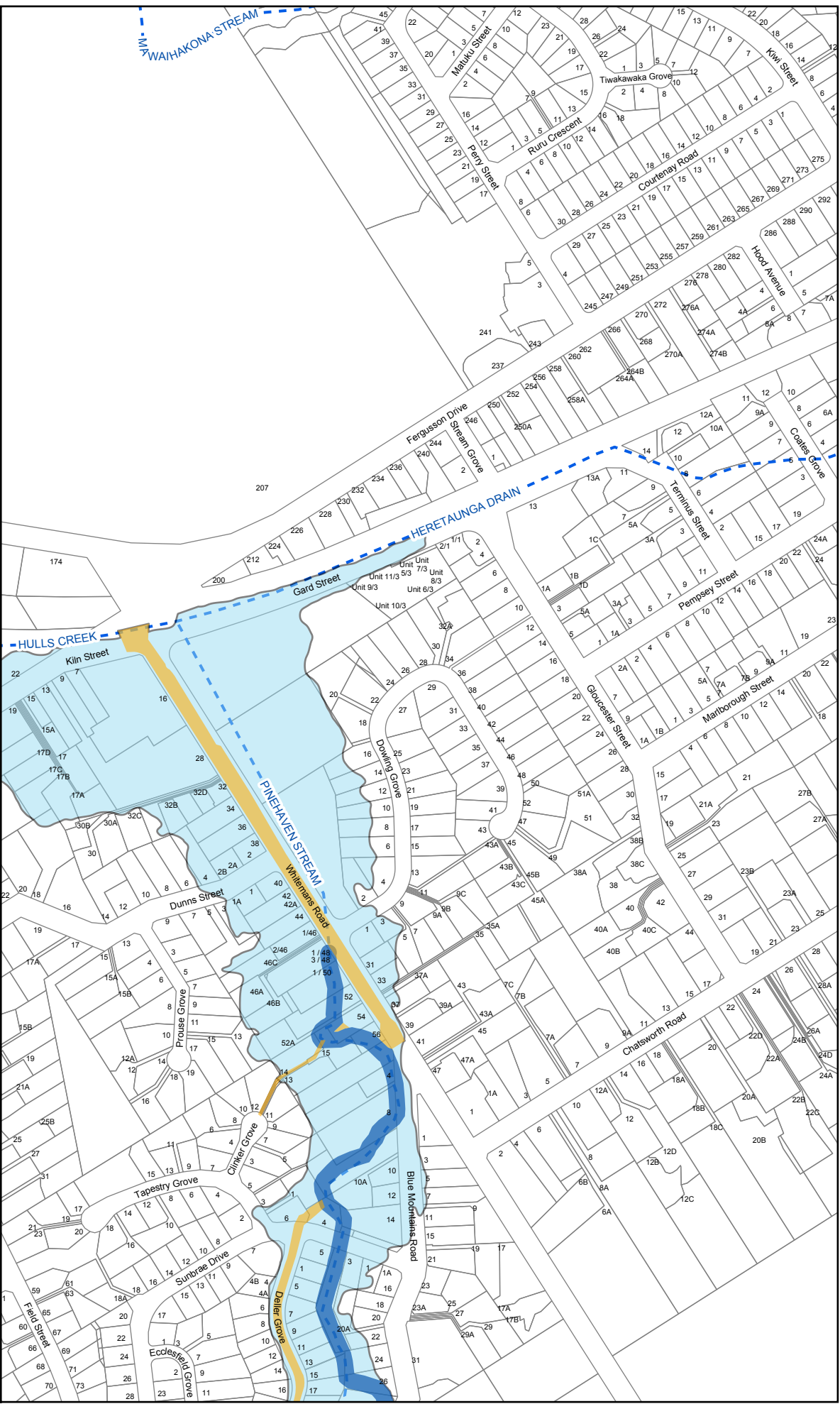
- - - Erosion Hazard Area
- Ponding Area
- Overflow Path
- River/Stream Corridor
- Pinehaven Catchment Overlay



See Urban
Planning Map
40

	31	32	33	34
39	40	41	42	43
	45	46	47	

- - - Erosion Hazard Area
- Ponding Area
- Overflow Path
- River/Stream Corridor
- Pinehaven Catchment Overlay

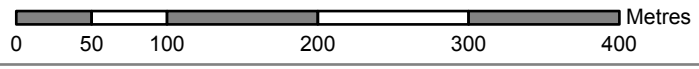


UPPER HUTT CITY COUNCIL HAZARDS MAP

Plan change 42
April 2018



Scale : 1:5000



See Urban Planning Map 41

**URBAN
HAZARD MAP
42**

31	32	33	34	35
40	41	42	43	44
45	46	47		

- Erosion Hazard Area
- Ponding Area
- Overflow Path
- River/Stream Corridor
- Pinehaven Catchment Overlay

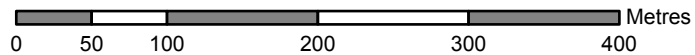


**UPPER HUTT CITY COUNCIL
HAZARDS MAP**

Plan change 42
April 2018



Scale : 1:5000

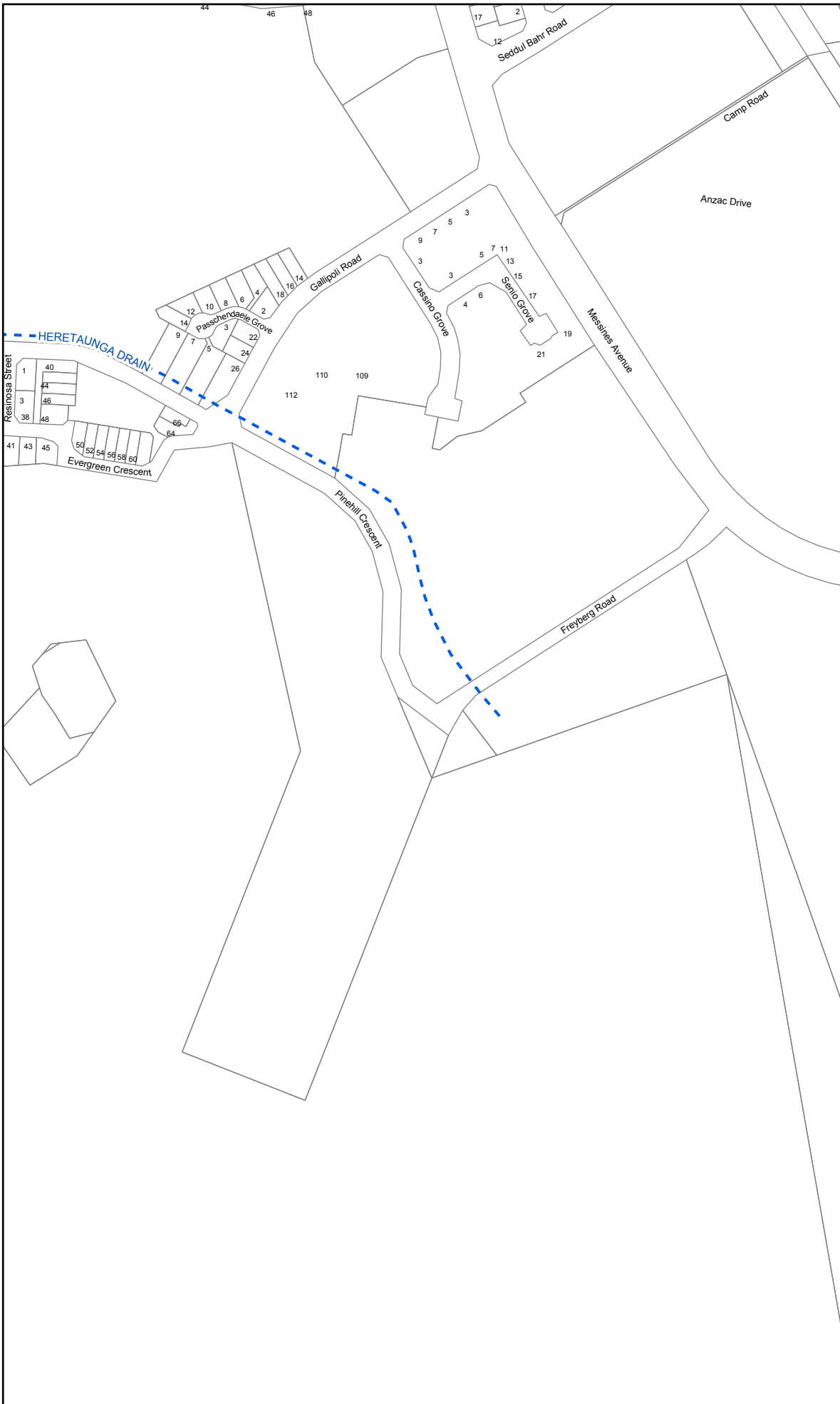


**See Urban
Planning Map
42**

**URBAN
HAZARD MAP
43**

32	33	34	35	36
41	42	43	44	
46	47			

- - - Erosion Hazard Area
- Ponding Area
- Overflow Path
- River/Stream Corridor
- Pinehaven Catchment Overlay

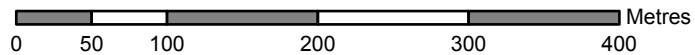


**UPPER HUTT CITY COUNCIL
HAZARDS MAP**

Plan change 42
April 2018



Scale : 1:5000

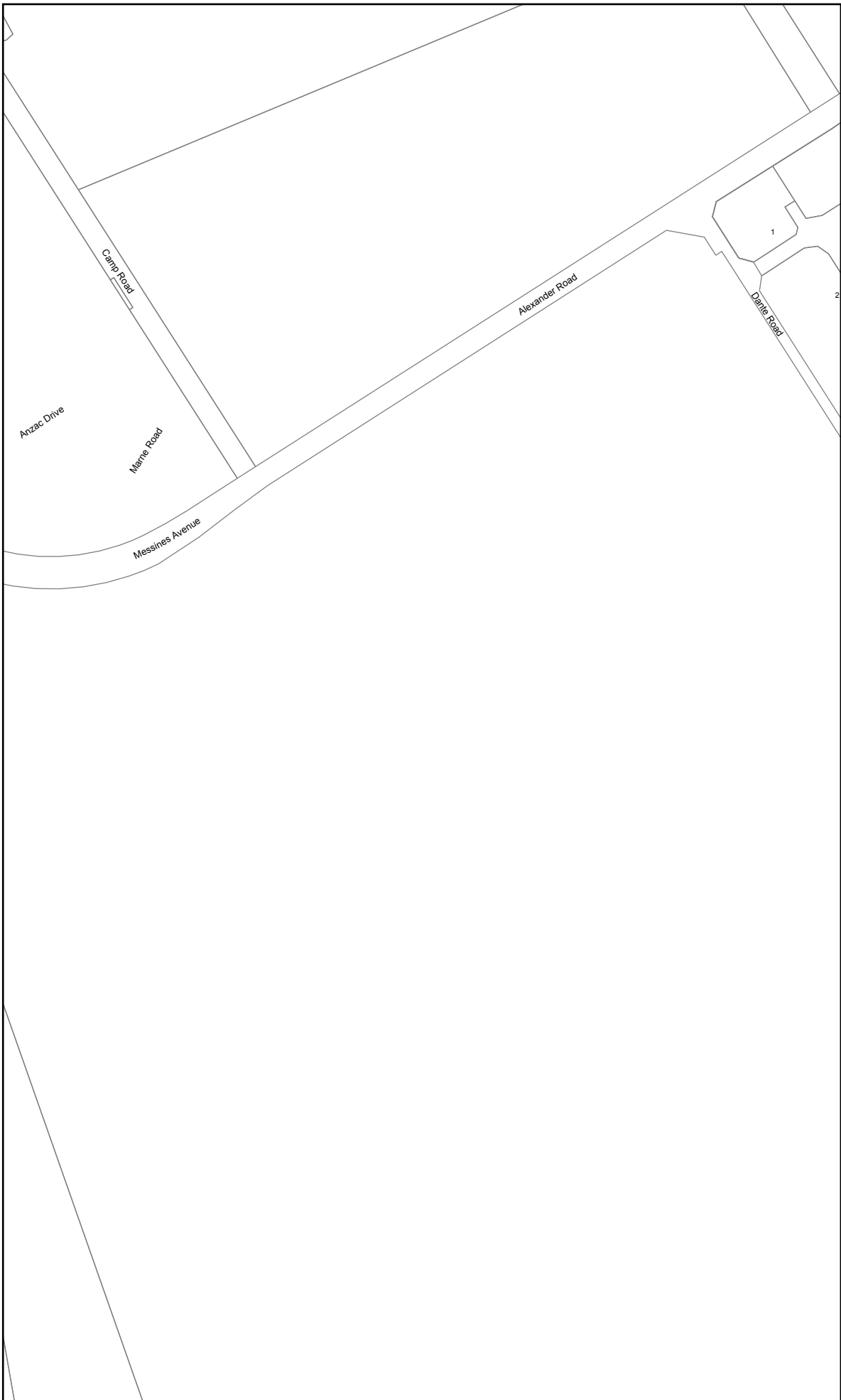


**See Urban
Planning Map
43**

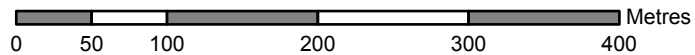
**URBAN
HAZARD MAP
44**

33	34	35	36	37
42	43	44		
47				

- Erosion Hazard Area
- Ponding Area
- Overflow Path
- River/Stream Corridor
- Pinehaven Catchment Overlay



Scale : 1:5000



**UPPER HUTT CITY COUNCIL
HAZARDS MAP**

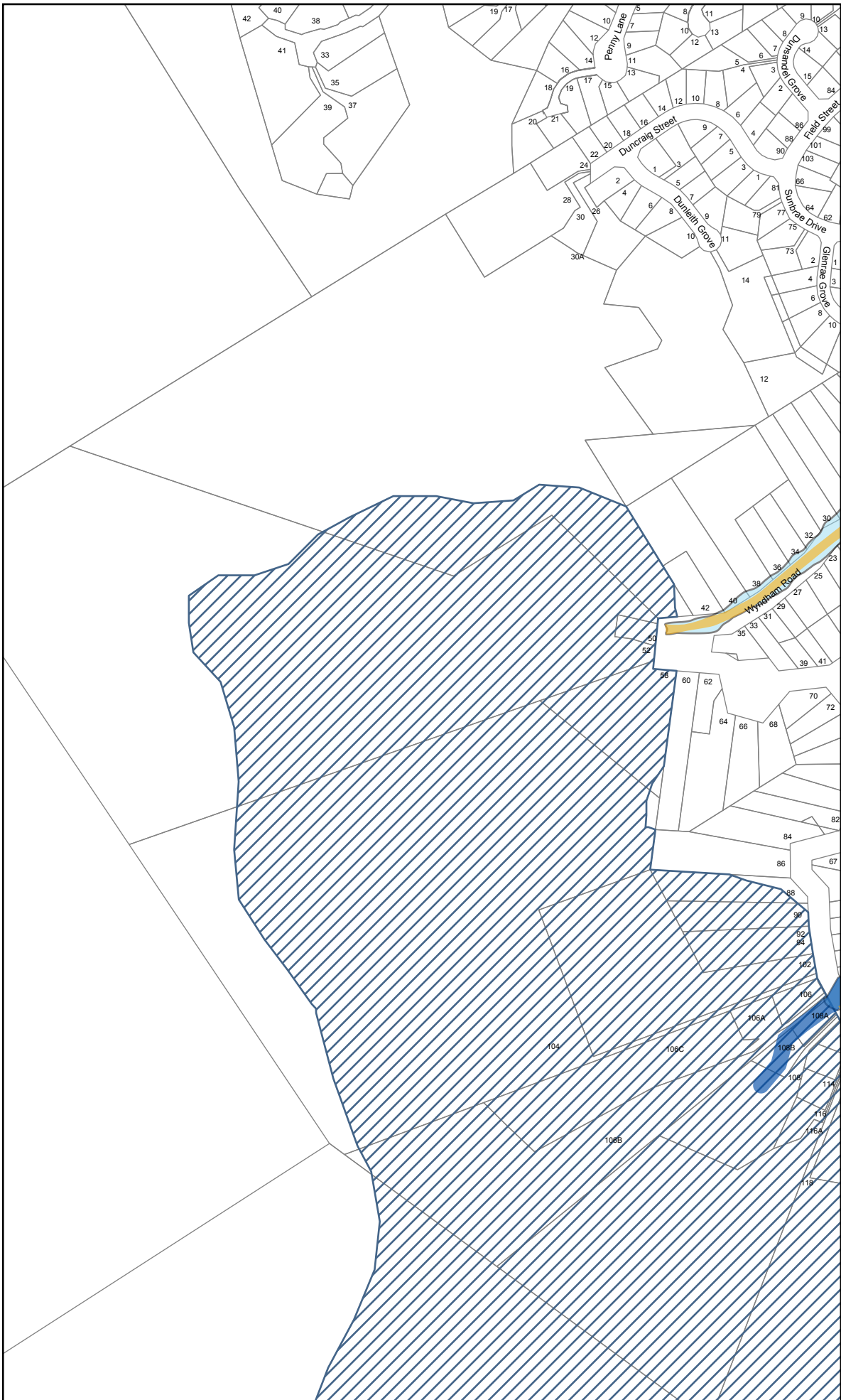
Plan change 42
April 2018

**See Urban
Planning Map
44**

**URBAN
HAZARD MAP
45**

39	40	41	42
	45	46	47
			48 49

- Erosion Hazard Area
- Ponding Area
- Overflow Path
- River/Stream Corridor
- Pinehaven Catchment Overlay

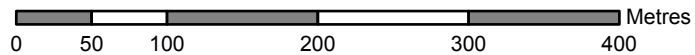


**UPPER HUTT CITY COUNCIL
HAZARDS MAP**

Plan change 42
April 2018








Scale : 1:5000

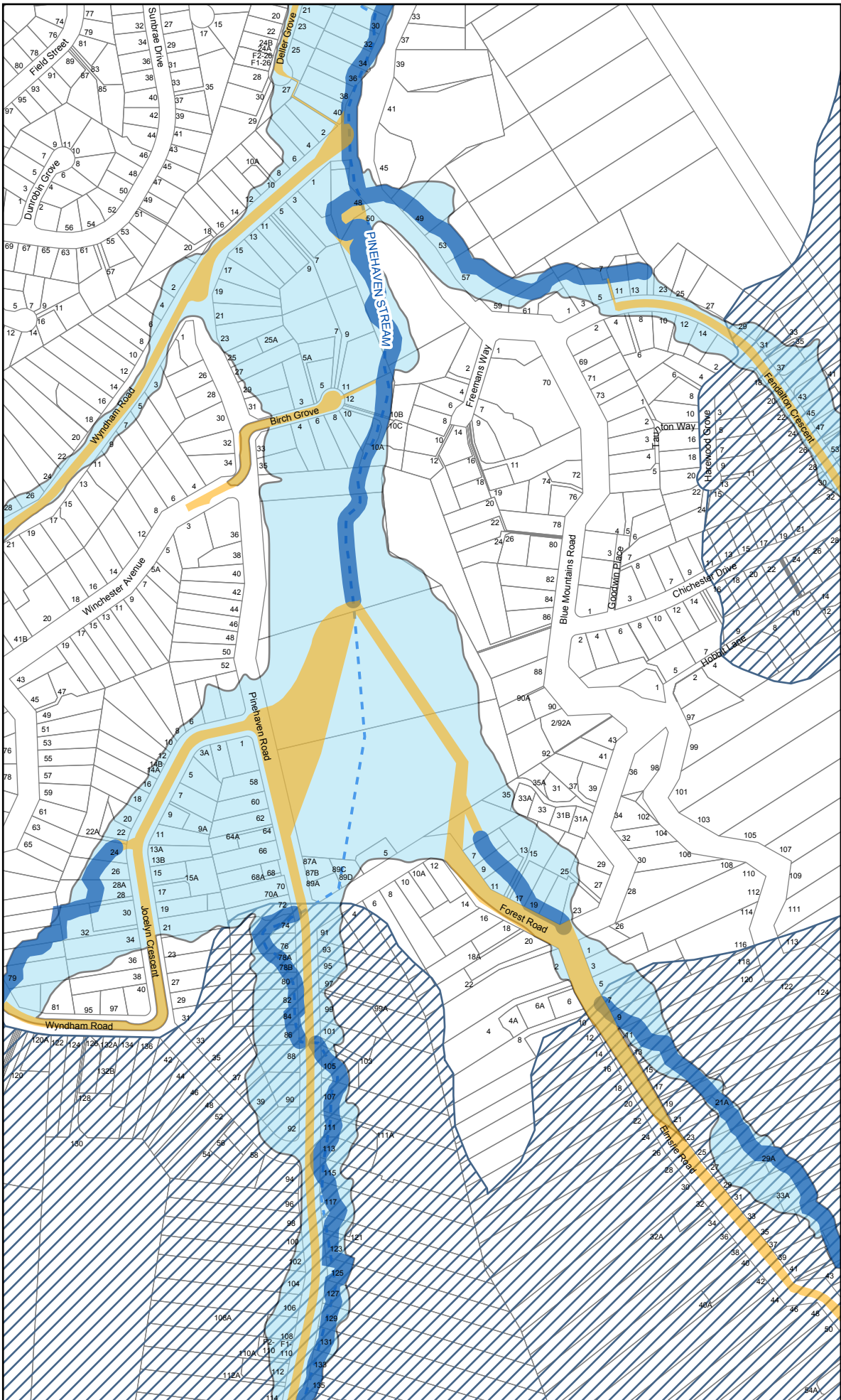


**See Urban
Planning Map
45**

**URBAN
HAZARD MAP
46**

39	40	41	42	43
45	46	47		
		48	49	50

-  Erosion Hazard Area
-  Ponding Area
-  Overflow Path
-  River/Stream Corridor
-  Pinehaven Catchment Overlay

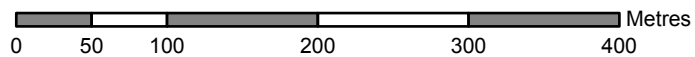


**UPPER HUTT CITY COUNCIL
HAZARDS MAP**

Plan change 42
April 2018








Scale : 1:5000

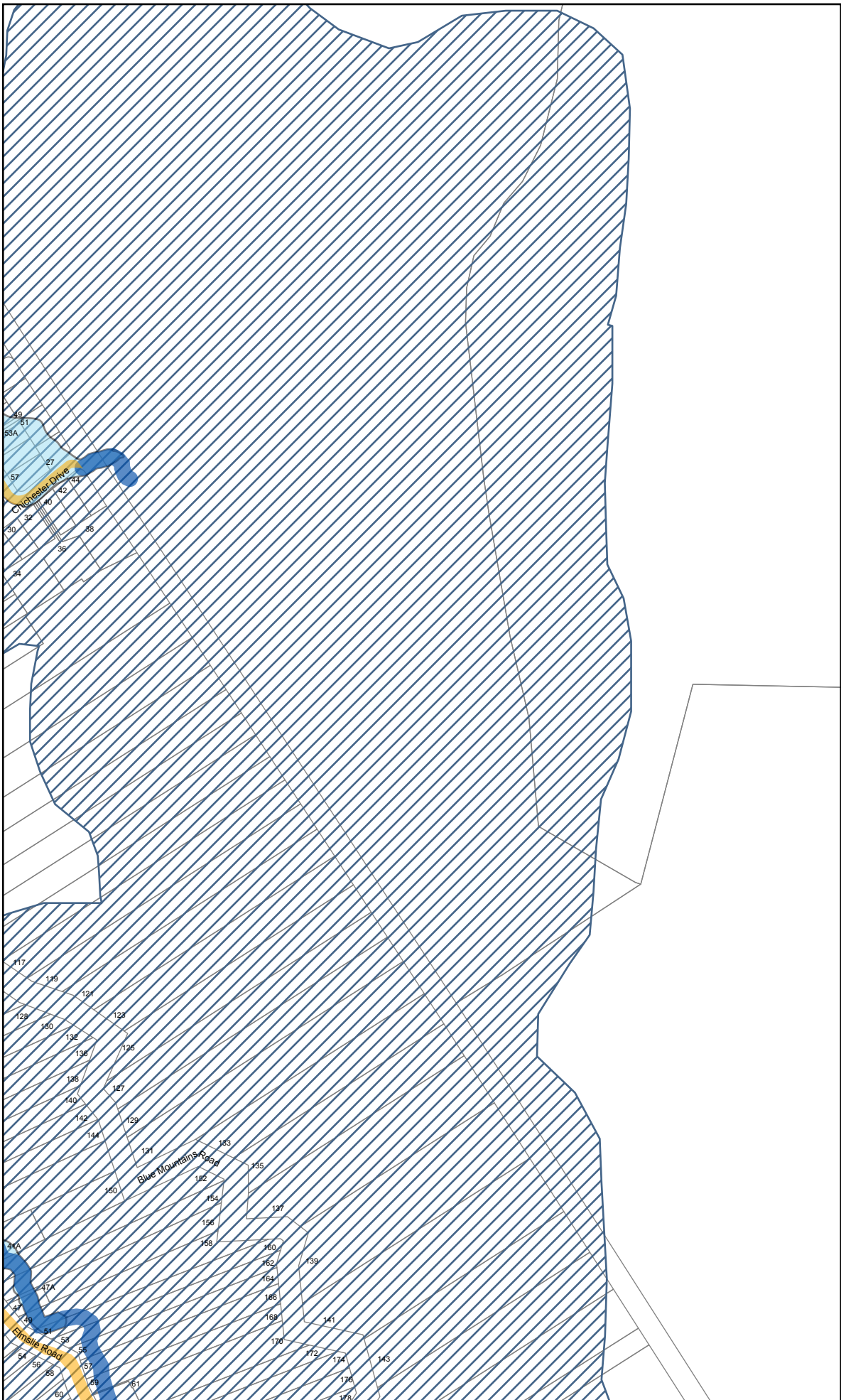


**See Urban
Planning Map
46**

**URBAN
HAZARD MAP
47**

40	41	42	43	44
45	46	47		
	48	49	50	

-  Erosion Hazard Area
-  Ponding Area
-  Overflow Path
-  River/Stream Corridor
-  Pinehaven Catchment Overlay

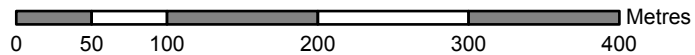


**UPPER HUTT CITY COUNCIL
HAZARDS MAP**

Plan change 42
April 2018



Scale : 1:5000

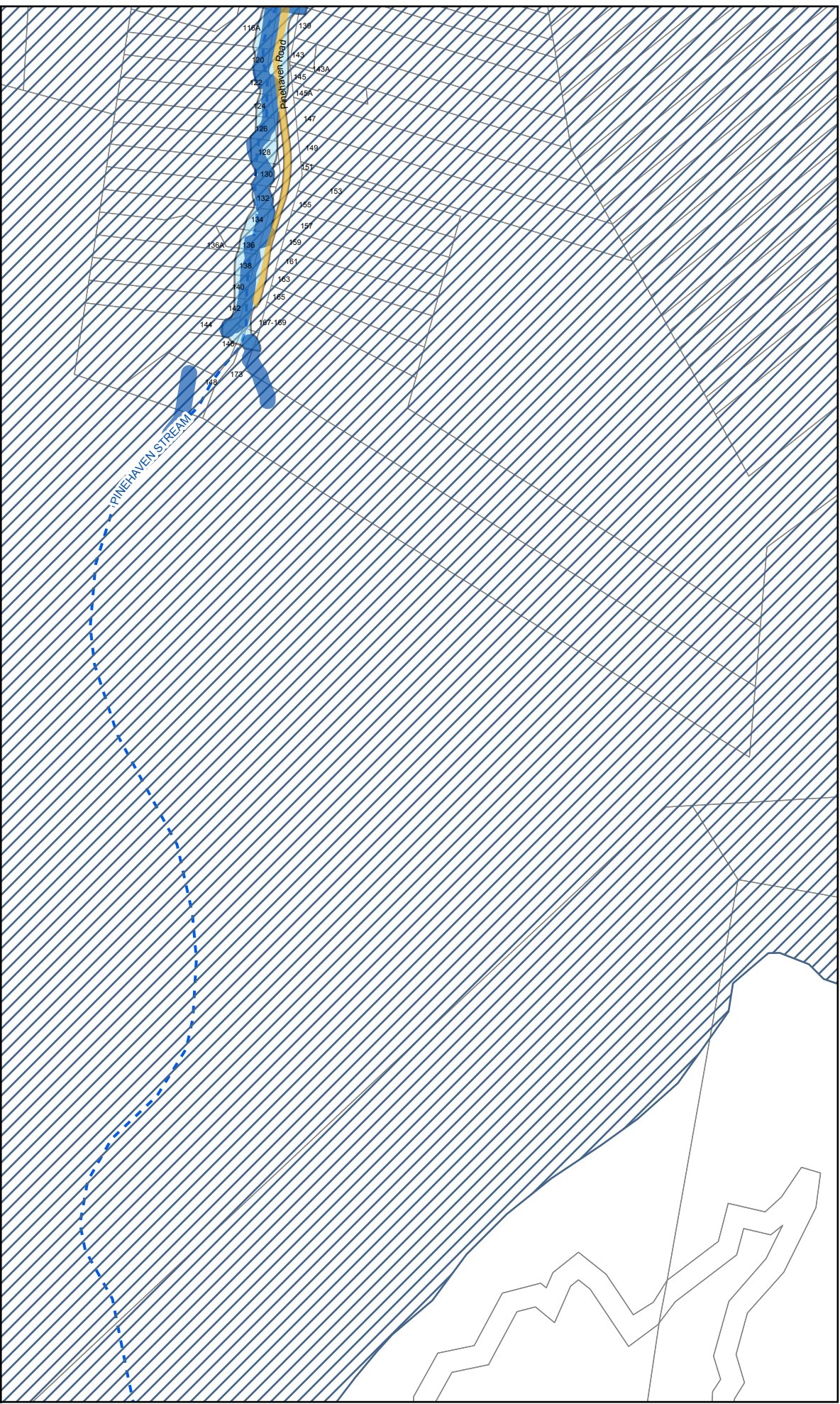


**See Urban
Planning Map
47**

**URBAN
HAZARD MAP
48**

45	46	47
	48	49
		50

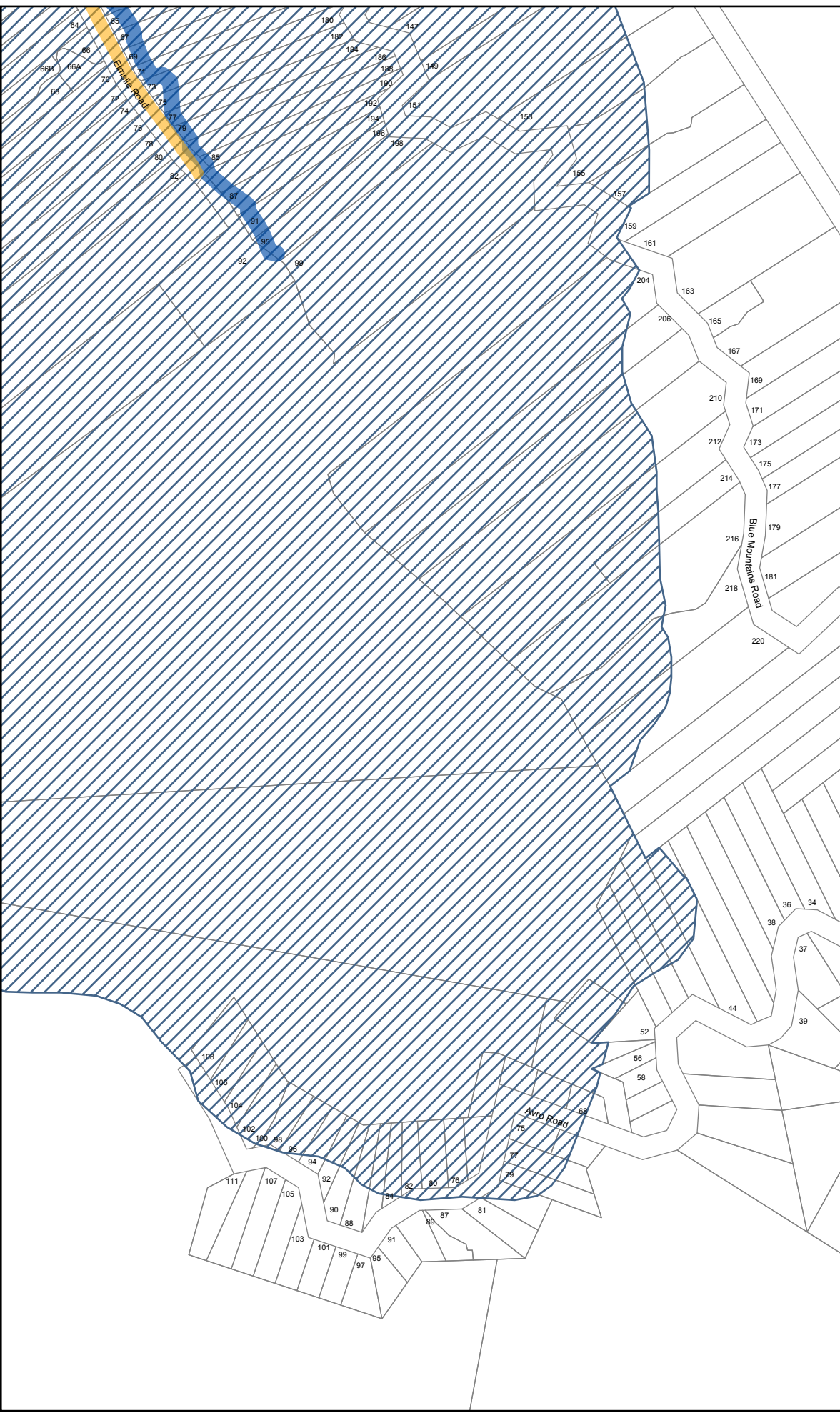
- - - Erosion Hazard Area
- Ponding Area
- Overflow Path
- River/Stream Corridor
- Pinehaven Catchment Overlay



See Urban
Planning Map
48

**URBAN
HAZARD MAP
49**

45	46	47
48	49	50



- Erosion Hazard Area
- Ponding Area
- Overflow Path
- River/Stream Corridor
- Pinehaven Catchment Overlay

**UPPER HUTT CITY COUNCIL
HAZARDS MAP**

Plan change 42
April 2018






Scale : 1:5000

0 50 100 200 300 400 Metres

**See Urban
Planning Map
49**

**URBAN
HAZARD MAP
50**

46	47	
48	49	50

-  Erosion Hazard Area
-  Ponding Area
-  Overflow Path
-  River/Stream Corridor
-  Pinehaven Catchment Overlay

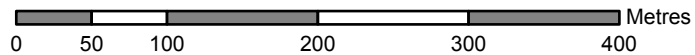


**UPPER HUTT CITY COUNCIL
HAZARDS MAP**

Plan change 42
April 2018







Scale : 1:5000




**See Urban
Planning Map
50**

**RURAL
HAZARD MAP
1**

	1	2	3
8	9	10	11

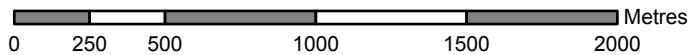
-  Erosion Hazard Area
-  Ponding Area
-  Overflow Path
-  River/Stream Corridor



**UPPER HUTT CITY COUNCIL
HAZARDS MAP**

Plan change 42
April 2018

Scale : 1:25000



**See Rural
Planning Map
1**

**RURAL
HAZARD MAP
2**

	1	2	3	4
8	9	10	11	12

- Erosion Hazard Area
- Ponding Area
- Overflow Path
- River/Stream Corridor

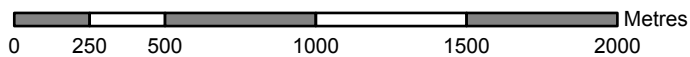


**UPPER HUTT CITY COUNCIL
HAZARDS MAP**

Plan change 42
April 2018



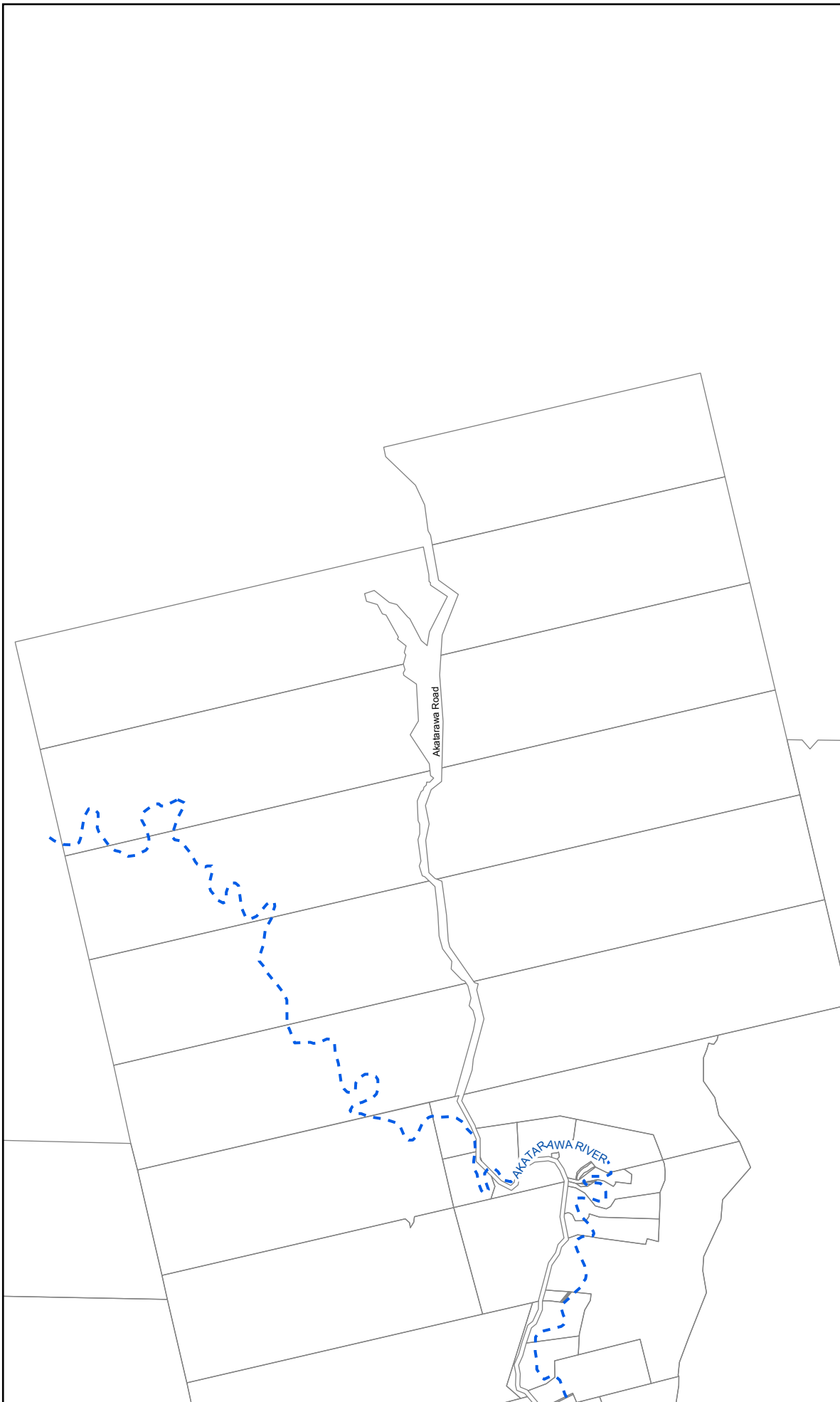
Scale : 1:25000



**See Rural
Planning Map
2**

1	2	3	4	5
9	10	11	12	13

- - - Erosion Hazard Area
- Ponding Area
- Overflow Path
- River/Stream Corridor

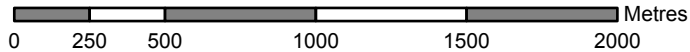


**UPPER HUTT CITY COUNCIL
HAZARDS MAP**

Plan change 42
April 2018



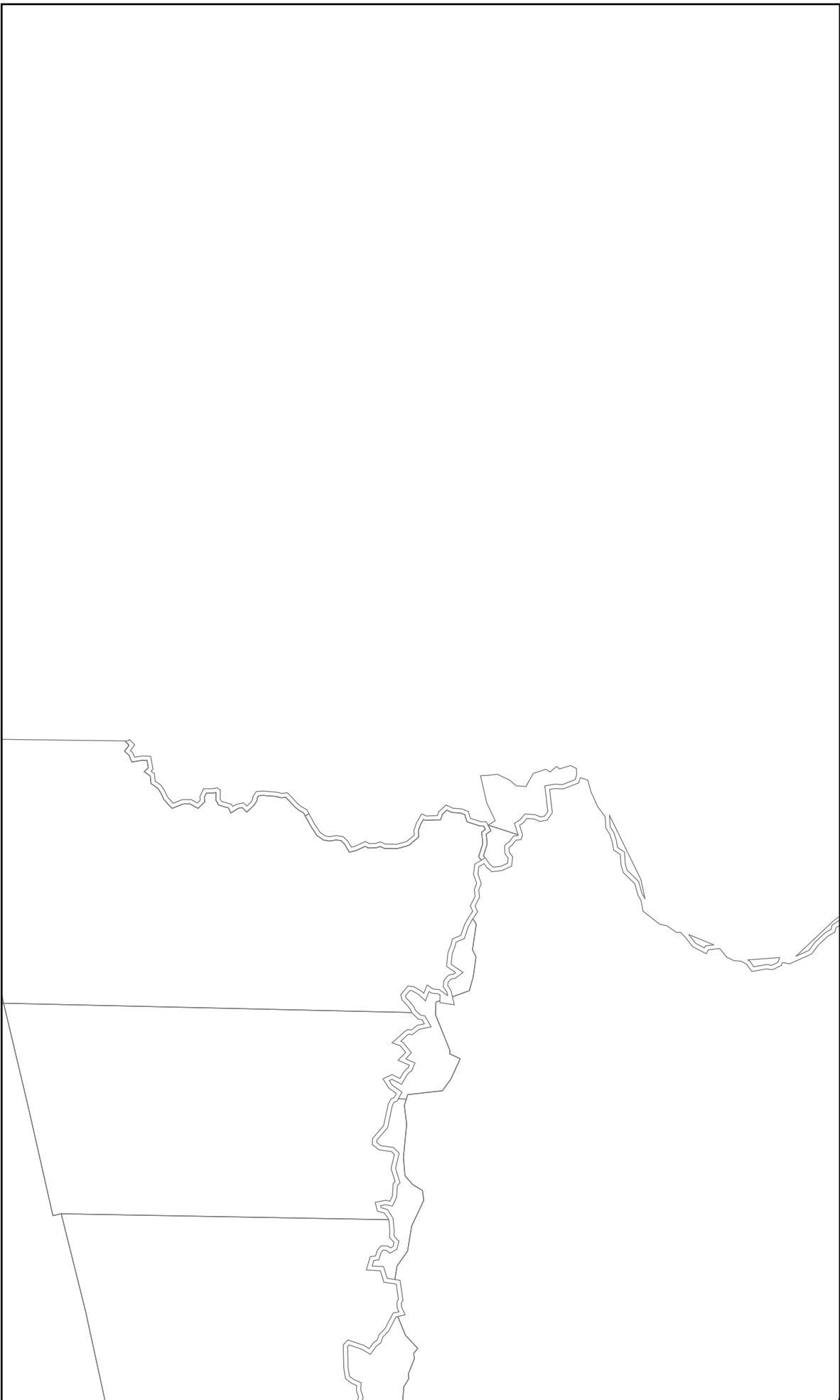
Scale : 1:25000



**See Rural
Planning Map
3**

2	3	4	5	6
10	11	12	13	14

- Erosion Hazard Area
- Ponding Area
- Overflow Path
- River/Stream Corridor

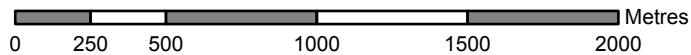


**UPPER HUTT CITY COUNCIL
HAZARDS MAP**

Plan change 42
April 2018



Scale : 1:25000



**See Rural
Planning Map
4**

3	4	5	6	7
11	12	13	14	15

- Erosion Hazard Area
- Ponding Area
- Overflow Path
- River/Stream Corridor

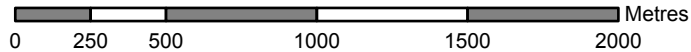


**UPPER HUTT CITY COUNCIL
HAZARDS MAP**

Plan change 42
April 2018




Scale : 1:25000







**See Rural
Planning Map
5**


4	5	6	7
12	13	14	15

- Erosion Hazard Area
- Ponding Area
- Overflow Path
- River/Stream Corridor







5	6	7	
13	14	15	


-  Erosion Hazard Area
-  Ponding Area
-  Overflow Path
-  River/Stream Corridor



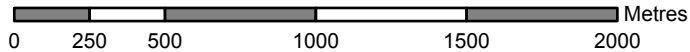
**RURAL
HAZARD MAP
8**

	1	2
8	9	10
16	17	18

-  Erosion Hazard Area
-  Ponding Area
-  Overflow Path
-  River/Stream Corridor



Scale : 1:25000



**UPPER HUTT CITY COUNCIL
HAZARDS MAP**

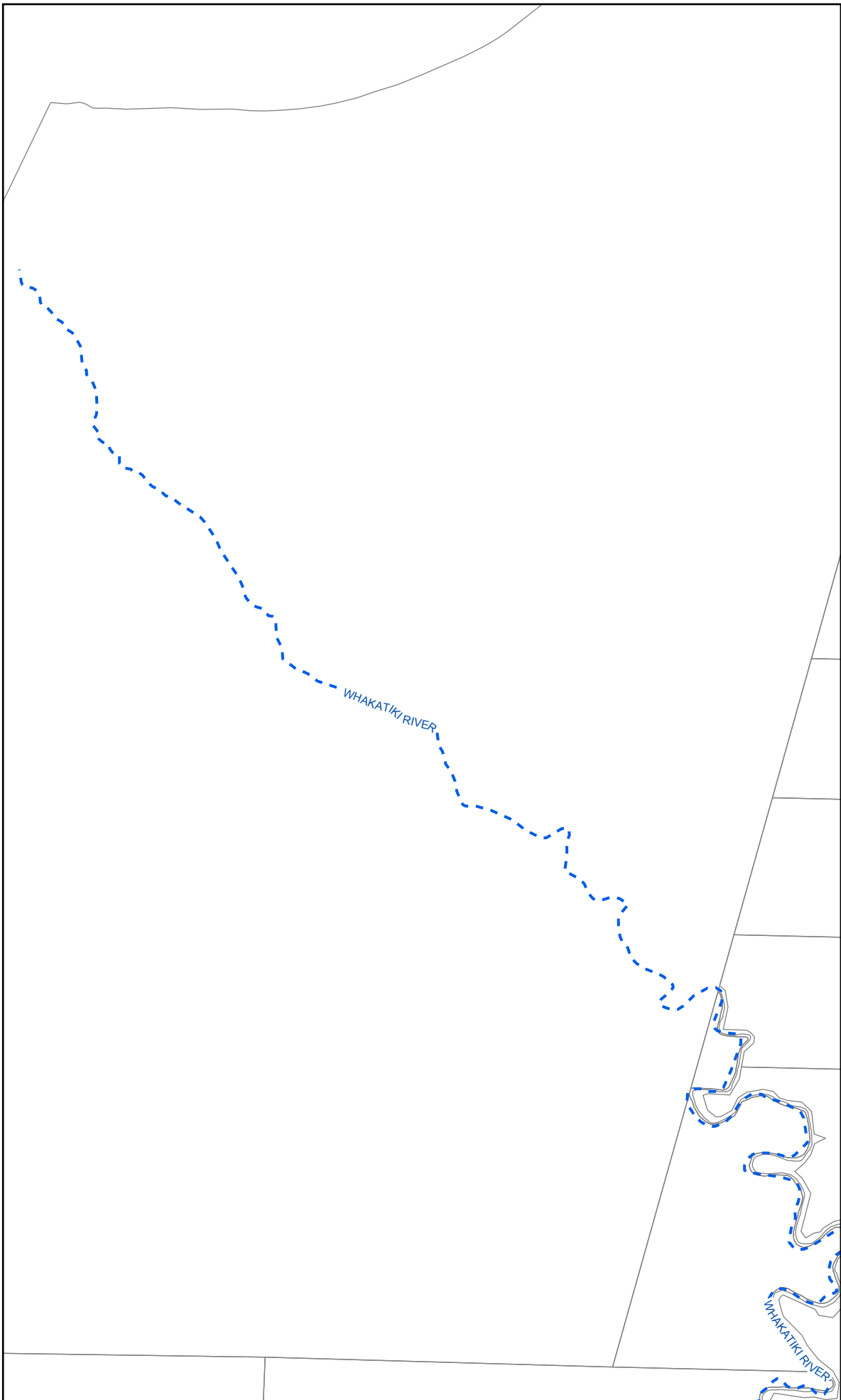
Plan change 42
April 2018

**See Rural
Planning Map
8**

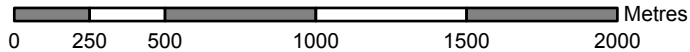
**RURAL
HAZARD MAP
9**

	1	2	3
8	9	10	11
16	17	18	19

- - - Erosion Hazard Area
- Ponding Area
- Overflow Path
- River/Stream Corridor



Scale : 1:25000



**UPPER HUTT CITY COUNCIL
HAZARDS MAP**

Plan change 42
April 2018

**See Rural
Planning Map
9**

**RURAL
HAZARD MAP
10**

	1	2	3	4
8	9	10	11	12
16	17	18	19	20

- Erosion Hazard Area
- Ponding Area
- Overflow Path
- River/Stream Corridor

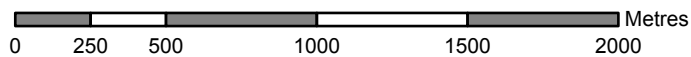


**UPPER HUTT CITY COUNCIL
HAZARDS MAP**

Plan change 42
April 2018



Scale : 1:25000



**See Rural
Planning Map
10**

**RURAL
HAZARD MAP
11**

1	2	3	4	5
9	10	11	12	13
17	18	19	20	21

- - - Erosion Hazard Area
- Ponding Area
- Overflow Path
- River/Stream Corridor

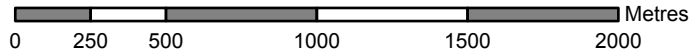


**UPPER HUTT CITY COUNCIL
HAZARDS MAP**

Plan change 42
April 2018



Scale : 1:25000

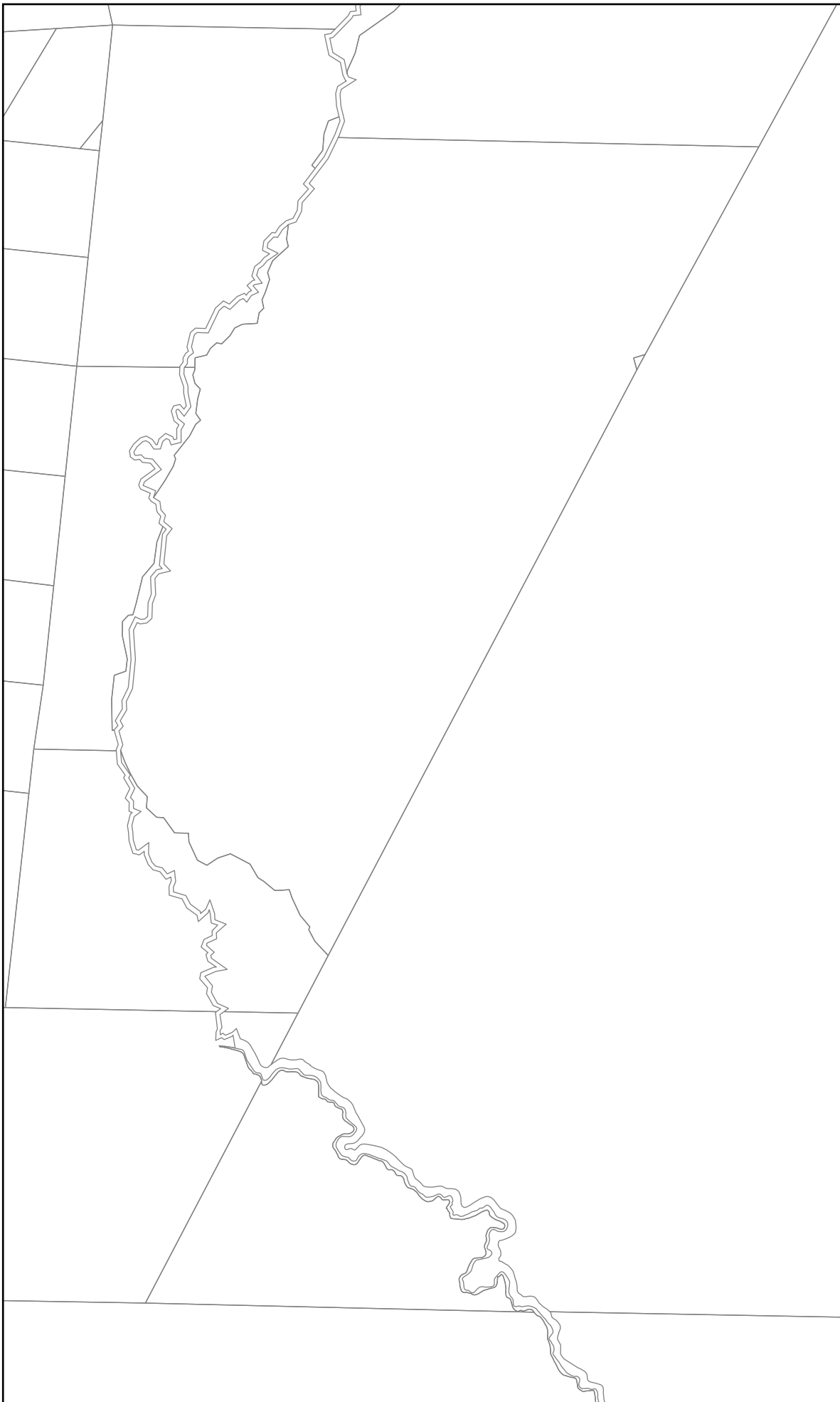


**See Rural
Planning Map
11**

**RURAL
HAZARD MAP
12**

2	3	4	5	6
10	11	12	13	14
18	19	20	21	22

- Erosion Hazard Area
- Ponding Area
- Overflow Path
- River/Stream Corridor

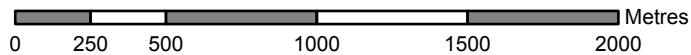


**UPPER HUTT CITY COUNCIL
HAZARDS MAP**

Plan change 42
April 2018







Scale : 1:25000

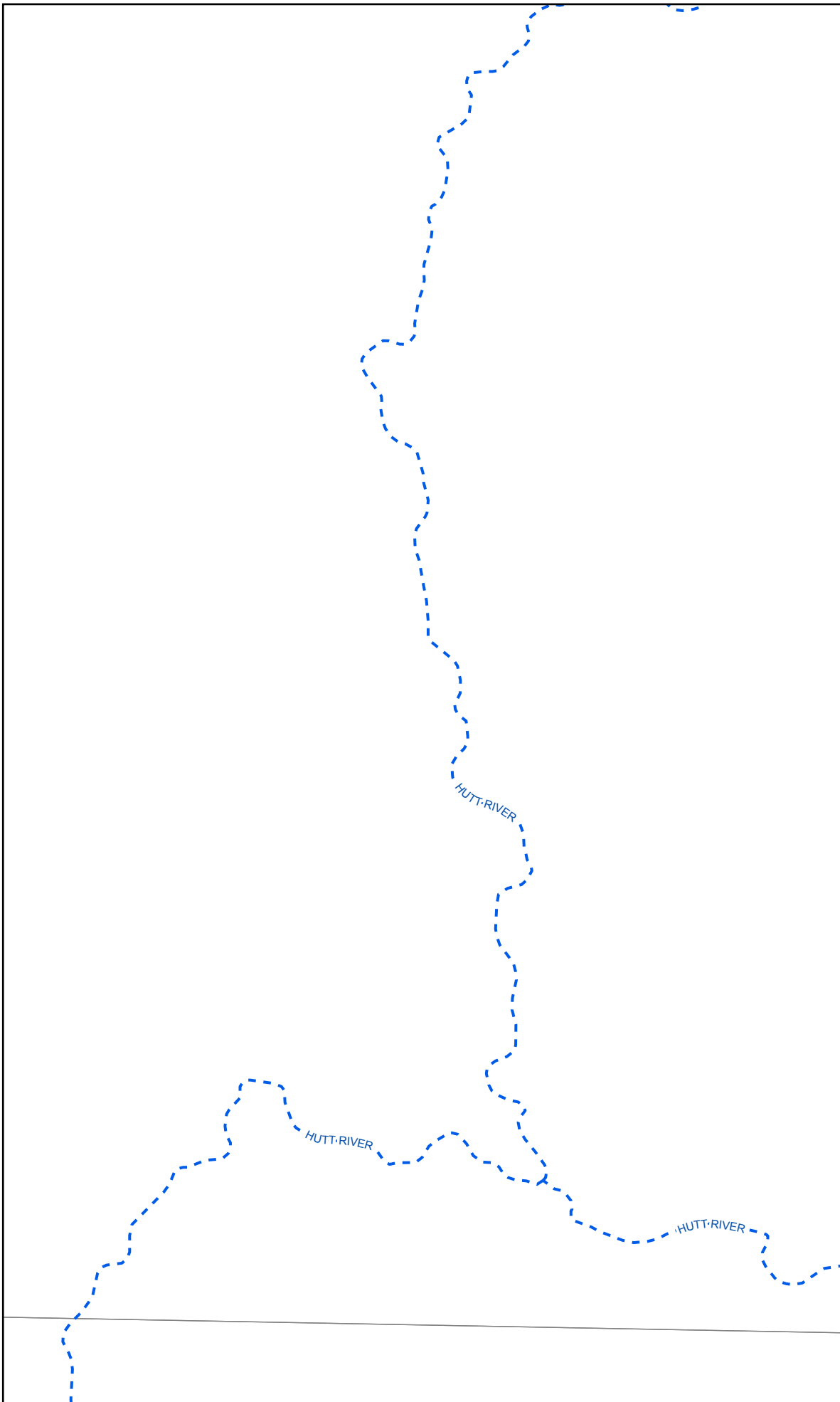


**See Rural
Planning Map
12**

**RURAL
HAZARD MAP
13**

3	4	5	6	7
11	12	13	14	15
19	20	21	22	

-  Erosion Hazard Area
-  Ponding Area
-  Overflow Path
-  River/Stream Corridor

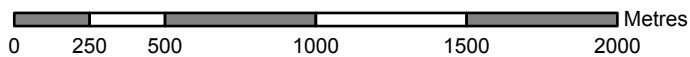


**UPPER HUTT CITY COUNCIL
HAZARDS MAP**

Plan change 42
April 2018







Scale : 1:25000




**See Rural
Planning Map
13**

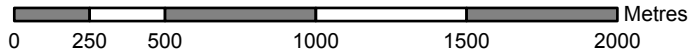
**RURAL
HAZARD MAP
14**

4	5	6	7
12	13	14	15
20	21	22	

-  Erosion Hazard Area
-  Ponding Area
-  Overflow Path
-  River/Stream Corridor



Scale : 1:25000





**UPPER HUTT CITY COUNCIL
HAZARDS MAP**


Plan change 42
April 2018

**See Rural
Planning Map
14**

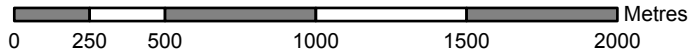
**RURAL
HAZARD MAP
15**

5	6	7
13	14	15
21	22	

-  Erosion Hazard Area
-  Ponding Area
-  Overflow Path
-  River/Stream Corridor



Scale : 1:25000







**UPPER HUTT CITY COUNCIL
HAZARDS MAP**

Plan change 42
April 2018

**See Rural
Planning Map
15**

**RURAL
HAZARD MAP
16**

	8	9	10
	16	17	18
	23	24	25

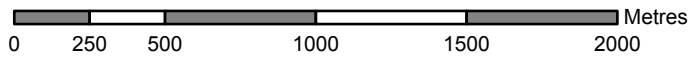
-  Erosion Hazard Area
-  Ponding Area
-  Overflow Path
-  River/Stream Corridor



**UPPER HUTT CITY COUNCIL
HAZARDS MAP**

Plan change 42
April 2018

Scale : 1:25000

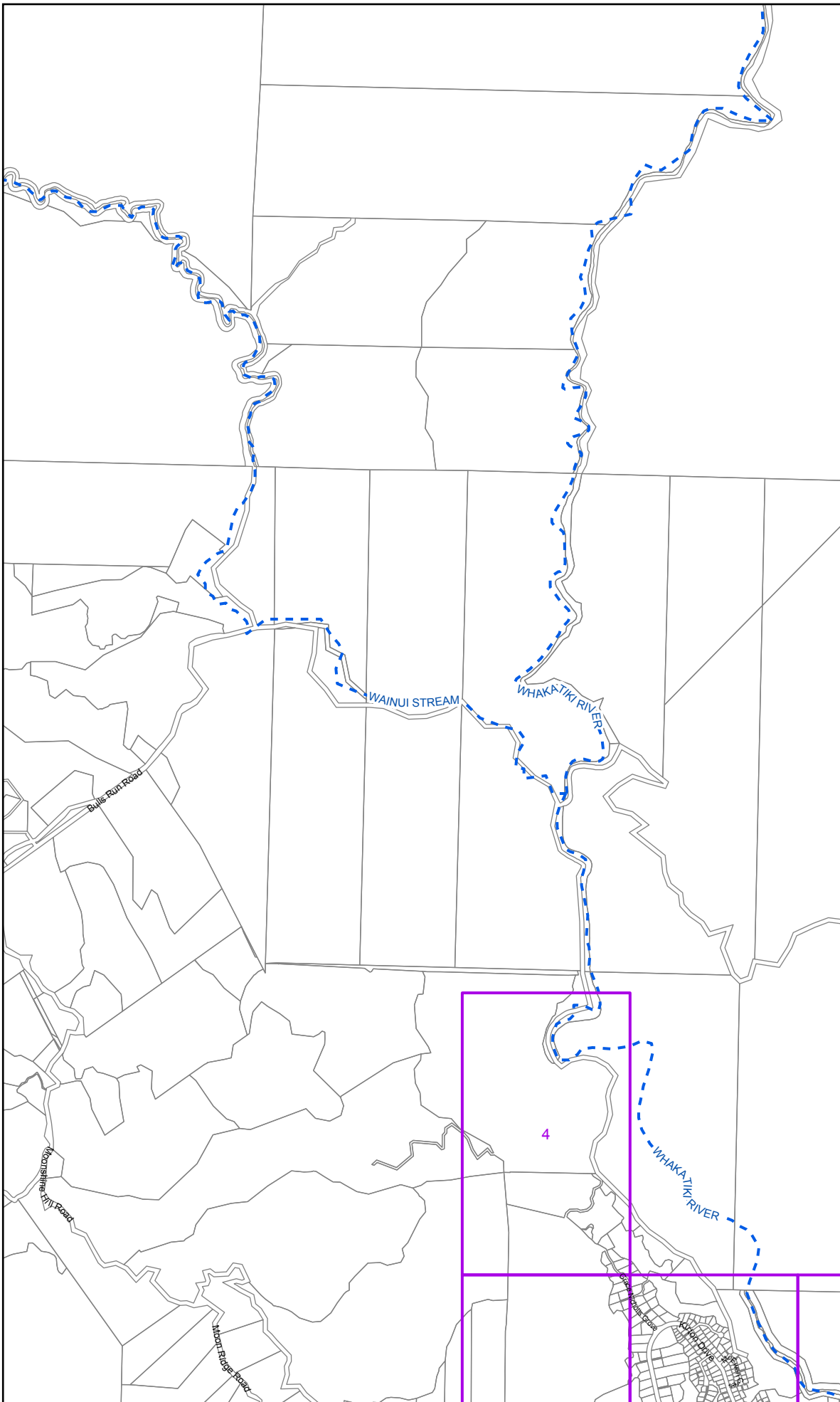


**See Rural
Planning Map
16**

**RURAL
HAZARD MAP
17**

8	9	10	11
16	17	18	19
23	24	25	26

- - - Erosion Hazard Area
- Ponding Area
- Overflow Path
- River/Stream Corridor

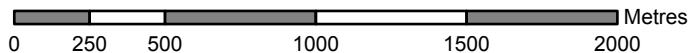


**UPPER HUTT CITY COUNCIL
HAZARDS MAP**

Plan change 42
April 2018







Scale : 1:25000

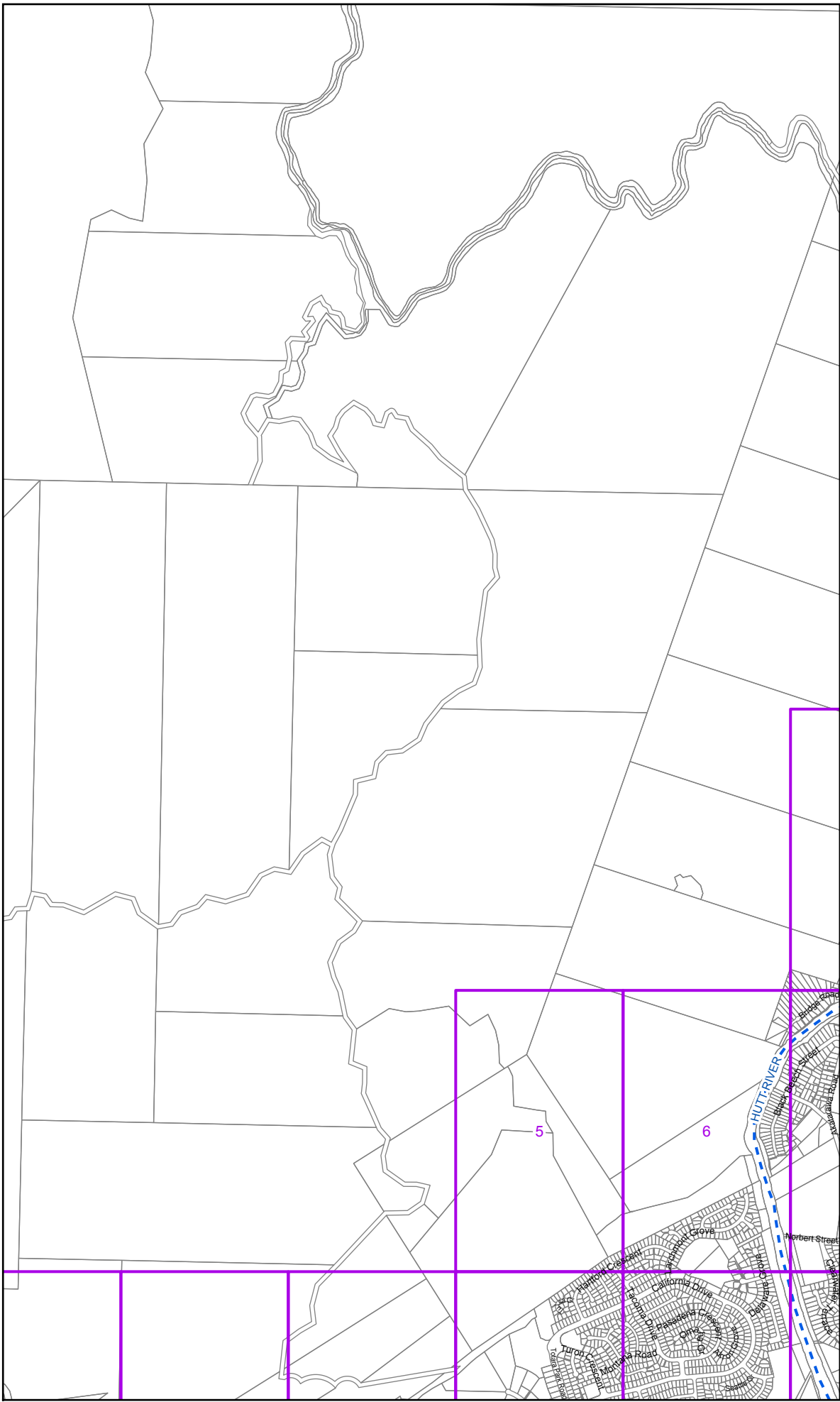


**See Rural
Planning Map
17**

**RURAL
HAZARD MAP
18**

8	9	10	11	12
16	17	18	19	20
23	24	25	26	27

-  Erosion Hazard Area
-  Ponding Area
-  Overflow Path
-  River/Stream Corridor

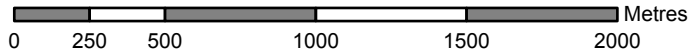


**UPPER HUTT CITY COUNCIL
HAZARDS MAP**

Plan change 42
April 2018



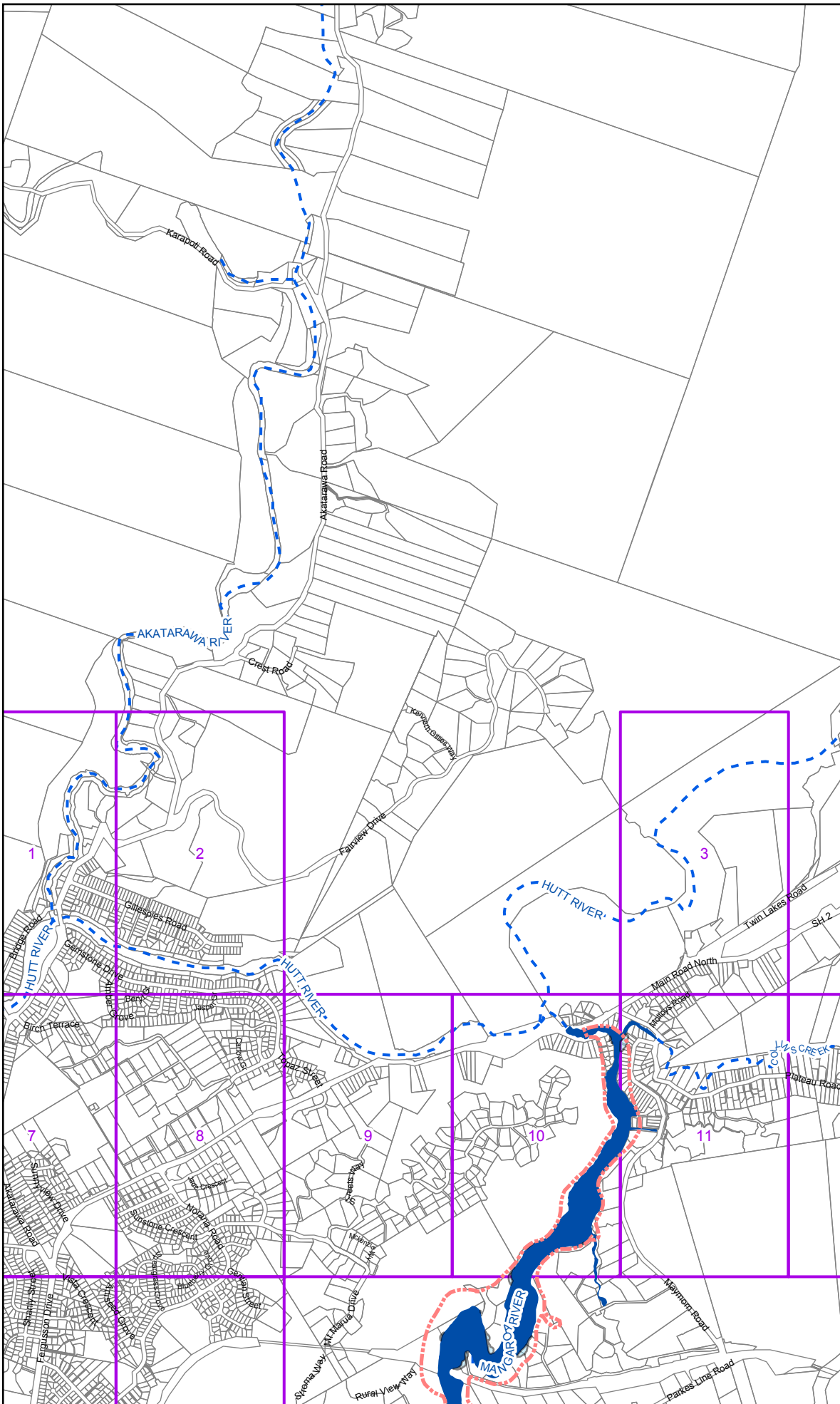
Scale : 1:25000



**See Rural
Planning Map
18**

9	10	11	12	13
17	18	19	20	21
24	25	26	27	28

- - - Erosion Hazard Area
- Ponding Area
- Overflow Path
- River/Stream Corridor

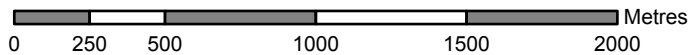


**UPPER HUTT CITY COUNCIL
HAZARDS MAP**

Plan change 42
April 2018







Scale : 1:25000

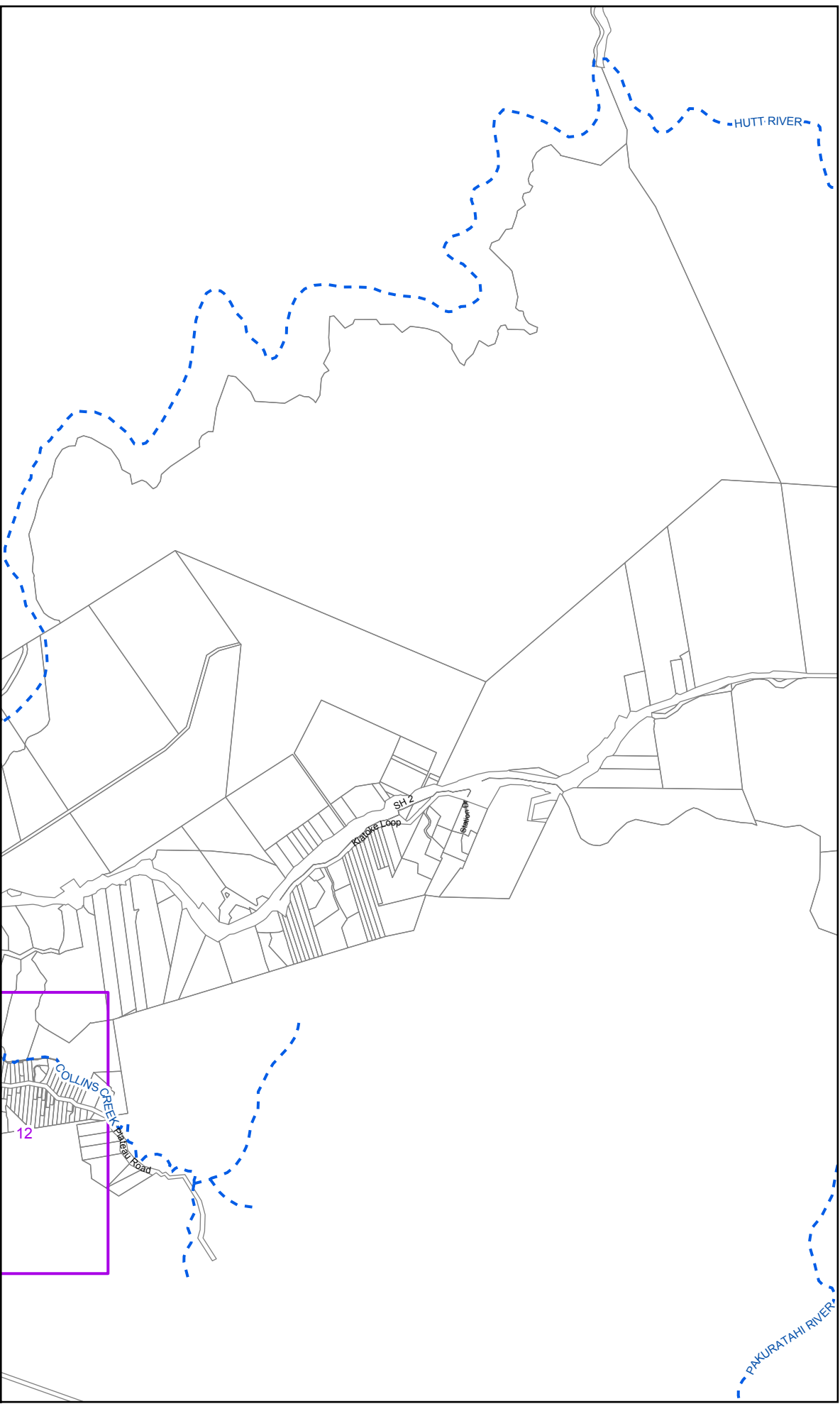


**See Rural
Planning Map
19**

**RURAL
HAZARD MAP
20**

10	11	12	13	14
18	19	20	21	22
25	26	27	28	

-  Erosion Hazard Area
-  Ponding Area
-  Overflow Path
-  River/Stream Corridor



**UPPER HUTT CITY COUNCIL
HAZARDS MAP**

Plan change 42
April 2018

Scale : 1:25000

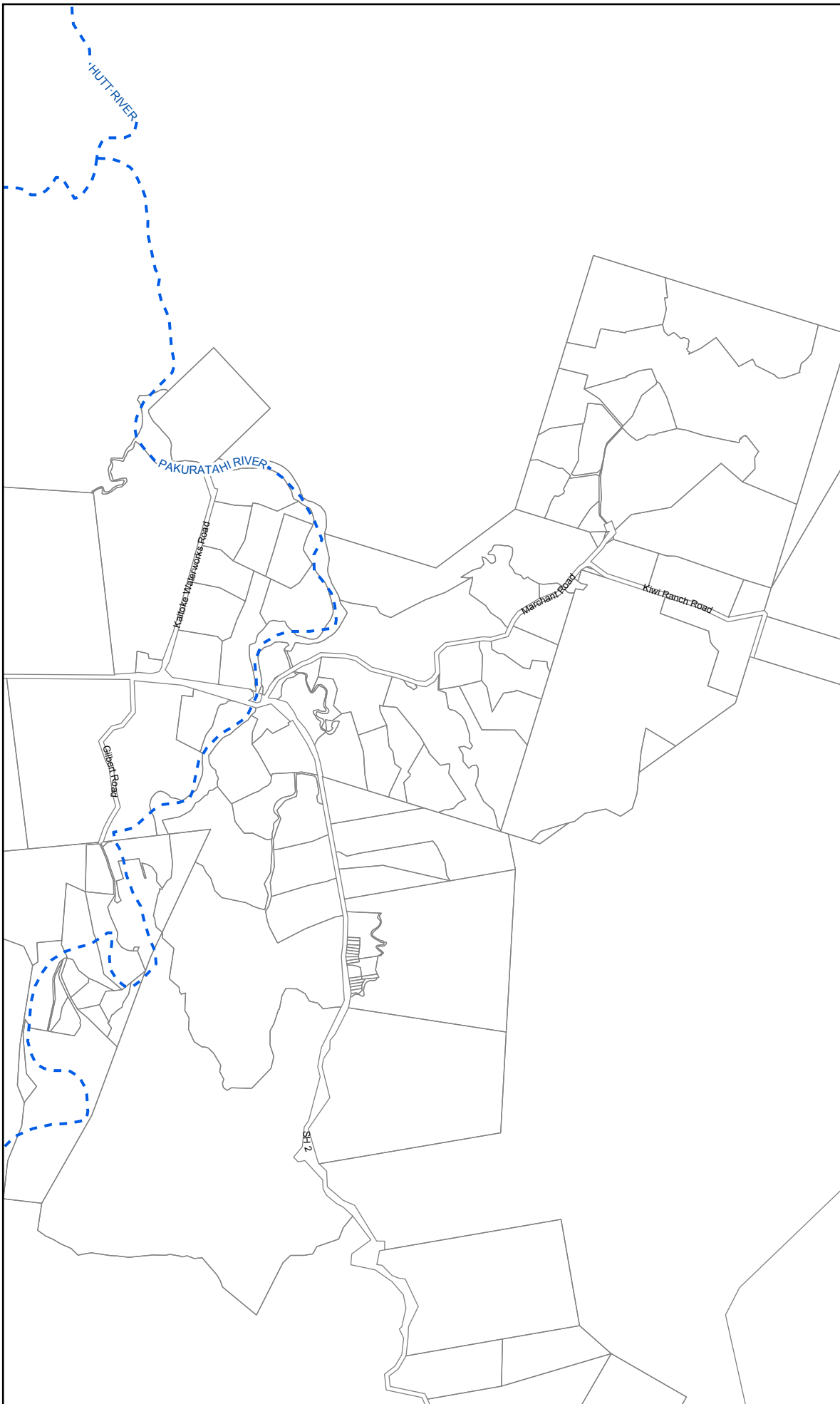
0 250 500 1000 1500 2000 Metres

See Rural
Planning Map
20

**RURAL
HAZARD MAP
21**

11	12	13	14	15
19	20	21	22	
26	27	28		

- - - Erosion Hazard Area
- Ponding Area
- Overflow Path
- River/Stream Corridor

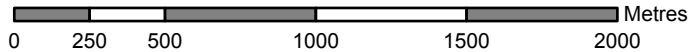


**UPPER HUTT CITY COUNCIL
HAZARDS MAP**

Plan change 42
April 2018



Scale : 1:25000




**See Rural
Planning Map
21**

**RURAL
HAZARD MAP
22**

12	13	14	15
20	21	22	
27	28		

- Erosion Hazard Area
- Ponding Area
- Overflow Path
- River/Stream Corridor

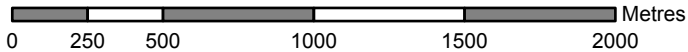


**UPPER HUTT CITY COUNCIL
HAZARDS MAP**

Plan change 42
April 2018



Scale : 1:25000

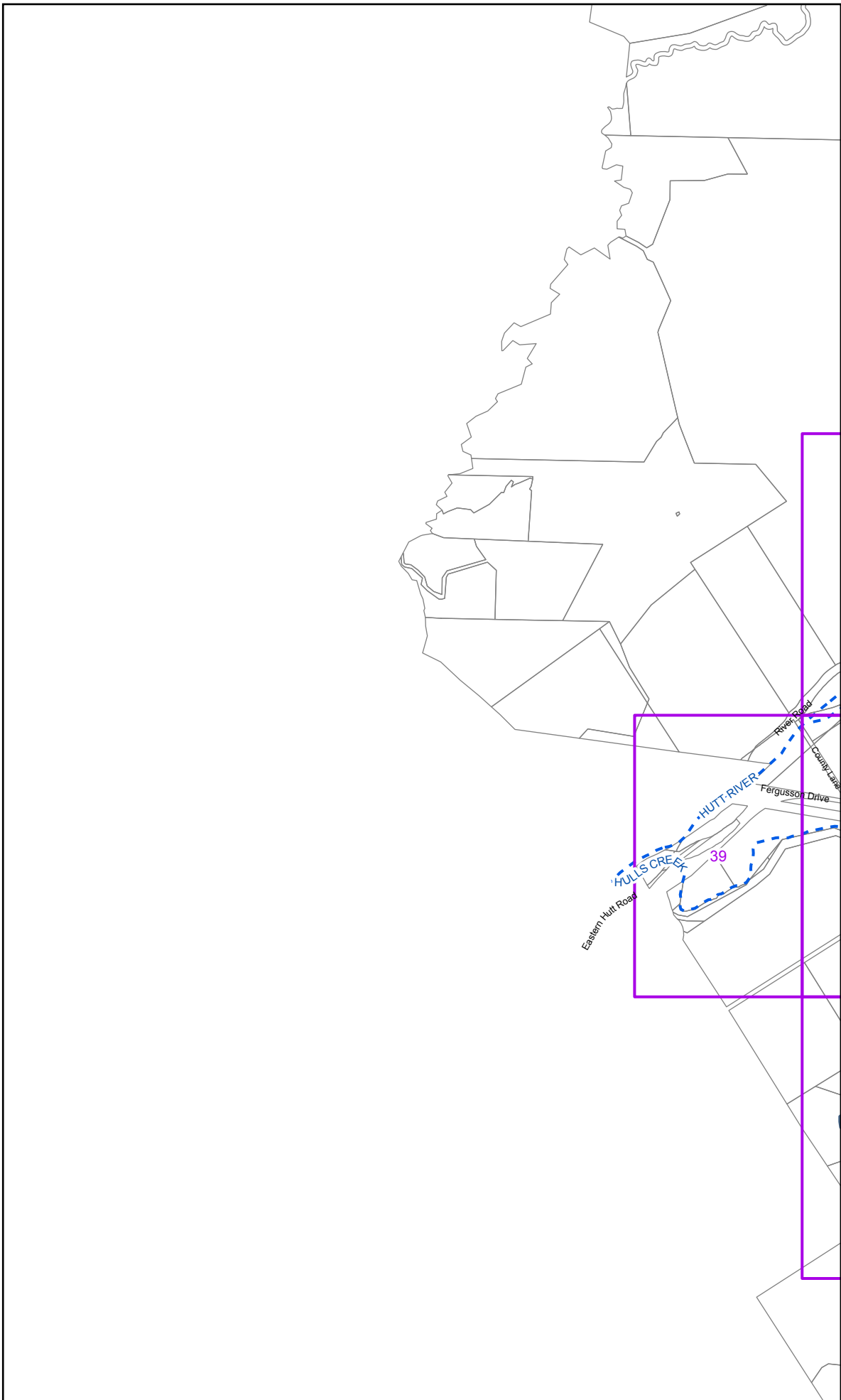


**See Rural
Planning Map
22**

**RURAL
HAZARD MAP
23**

	16	17	18
	23	24	25
	29	30	31

- Erosion Hazard Area
- Ponding Area
- Overflow Path
- River/Stream Corridor

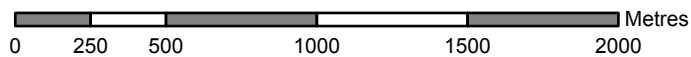


**UPPER HUTT CITY COUNCIL
HAZARDS MAP**

Plan change 42
April 2018



Scale : 1:25000

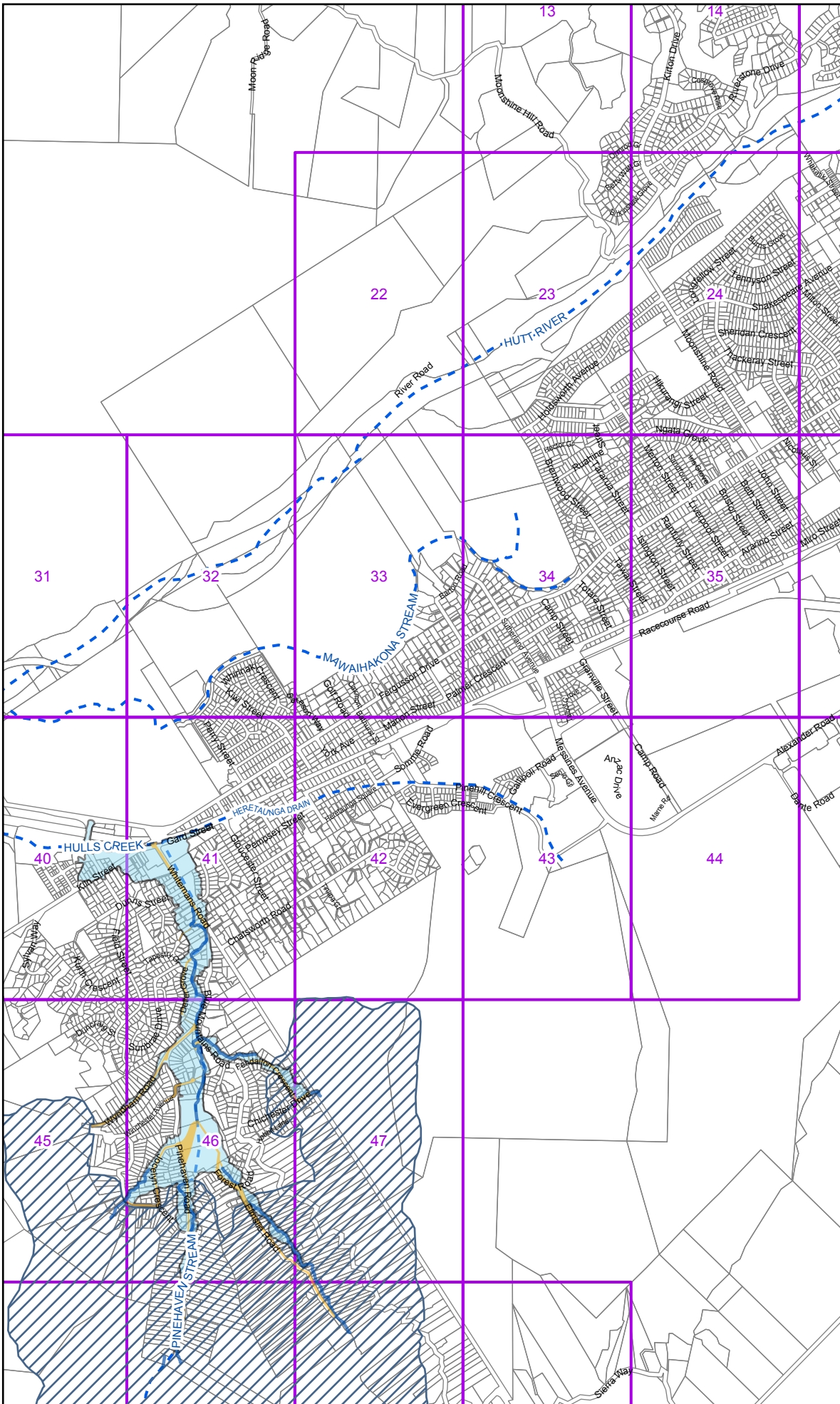


**See Rural
Planning Map
23**

**RURAL
HAZARD MAP
24**

16	17	18	19
23	24	25	26
29	30	31	32

- - - Erosion Hazard Area
- Ponding Area
- Overflow Path
- River/Stream Corridor

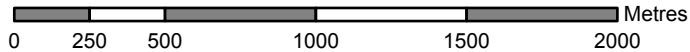


**UPPER HUTT CITY COUNCIL
HAZARDS MAP**

Plan change 42
April 2018



Scale : 1:25000

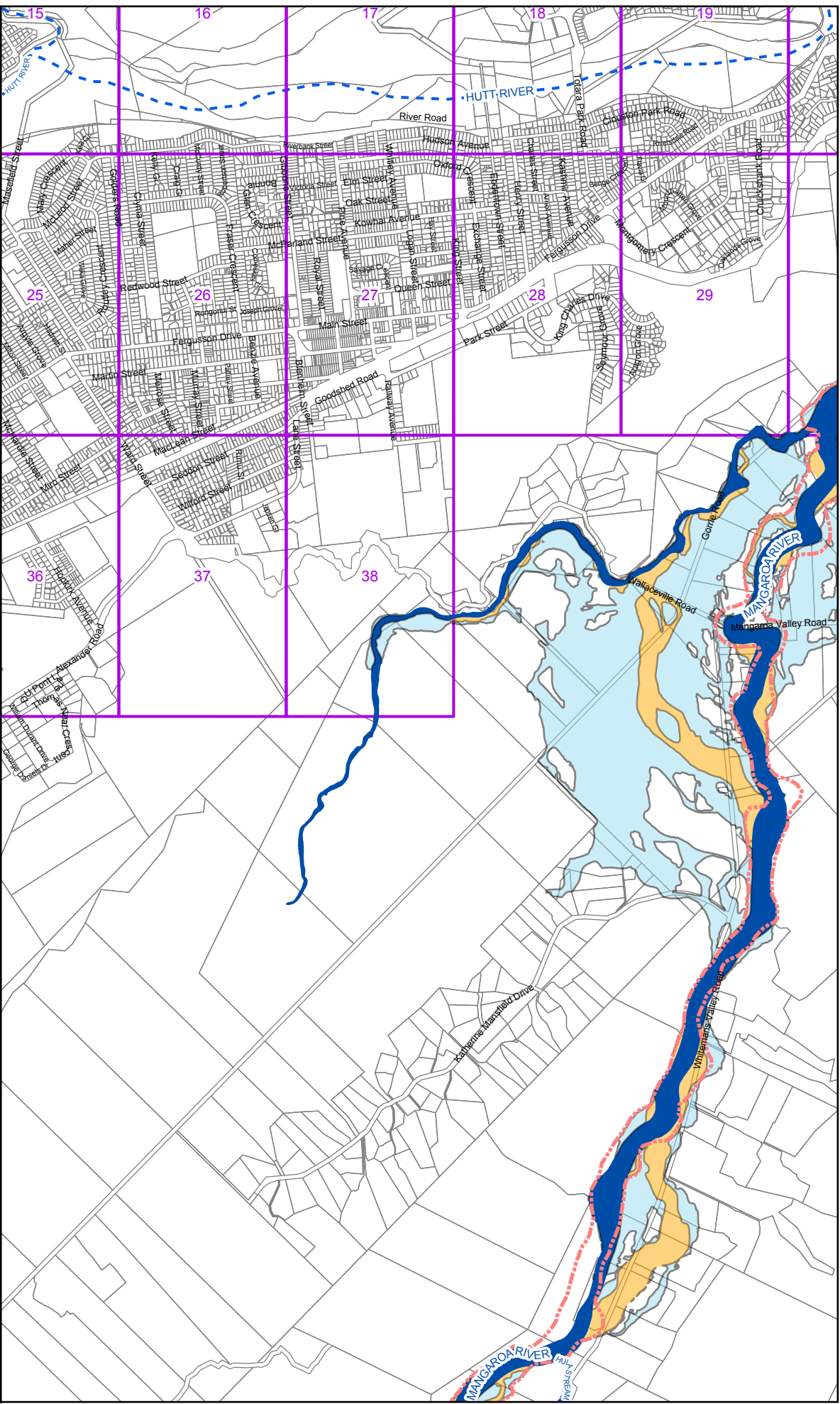


**See Rural
Planning Map
24**

**RURAL
HAZARD MAP
25**

16	17	18	19	20
23	24	25	26	27
29	30	31	32	33

- - - Erosion Hazard Area
- Ponding Area
- Overflow Path
- River/Stream Corridor

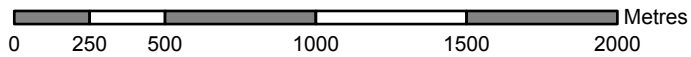


**UPPER HUTT CITY COUNCIL
HAZARDS MAP**

Plan change 42
April 2018



Scale : 1:25000

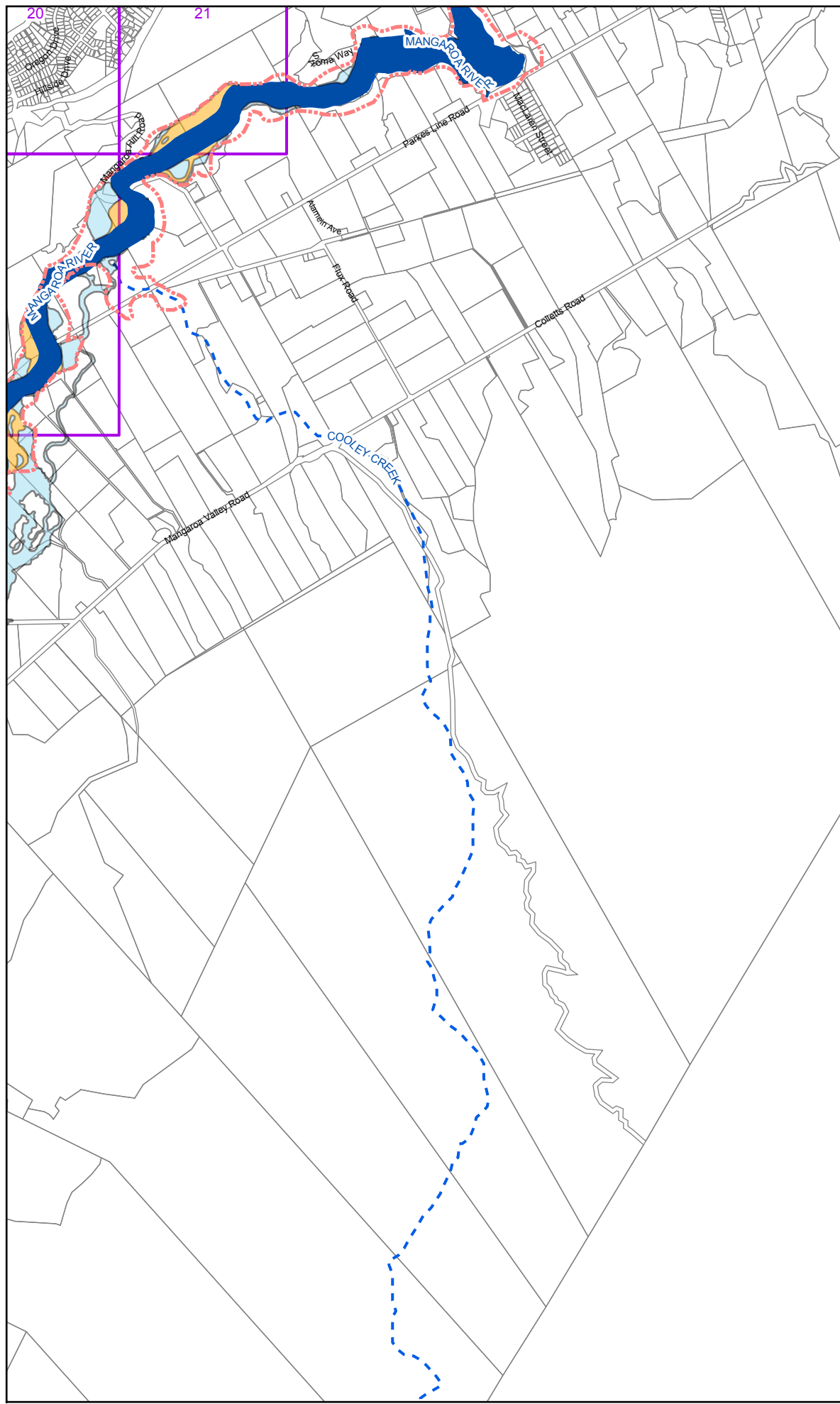


**See Rural
Planning Map
25**

**RURAL
HAZARD MAP
26**

17	18	19	20	21
24	25	26	27	28
30	31	32	33	

- - - Erosion Hazard Area
- Ponding Area
- Overflow Path
- River/Stream Corridor

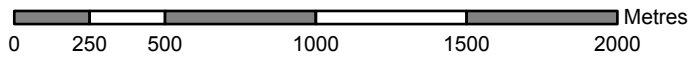


**UPPER HUTT CITY COUNCIL
HAZARDS MAP**

Plan change 42
April 2018



Scale : 1:25000

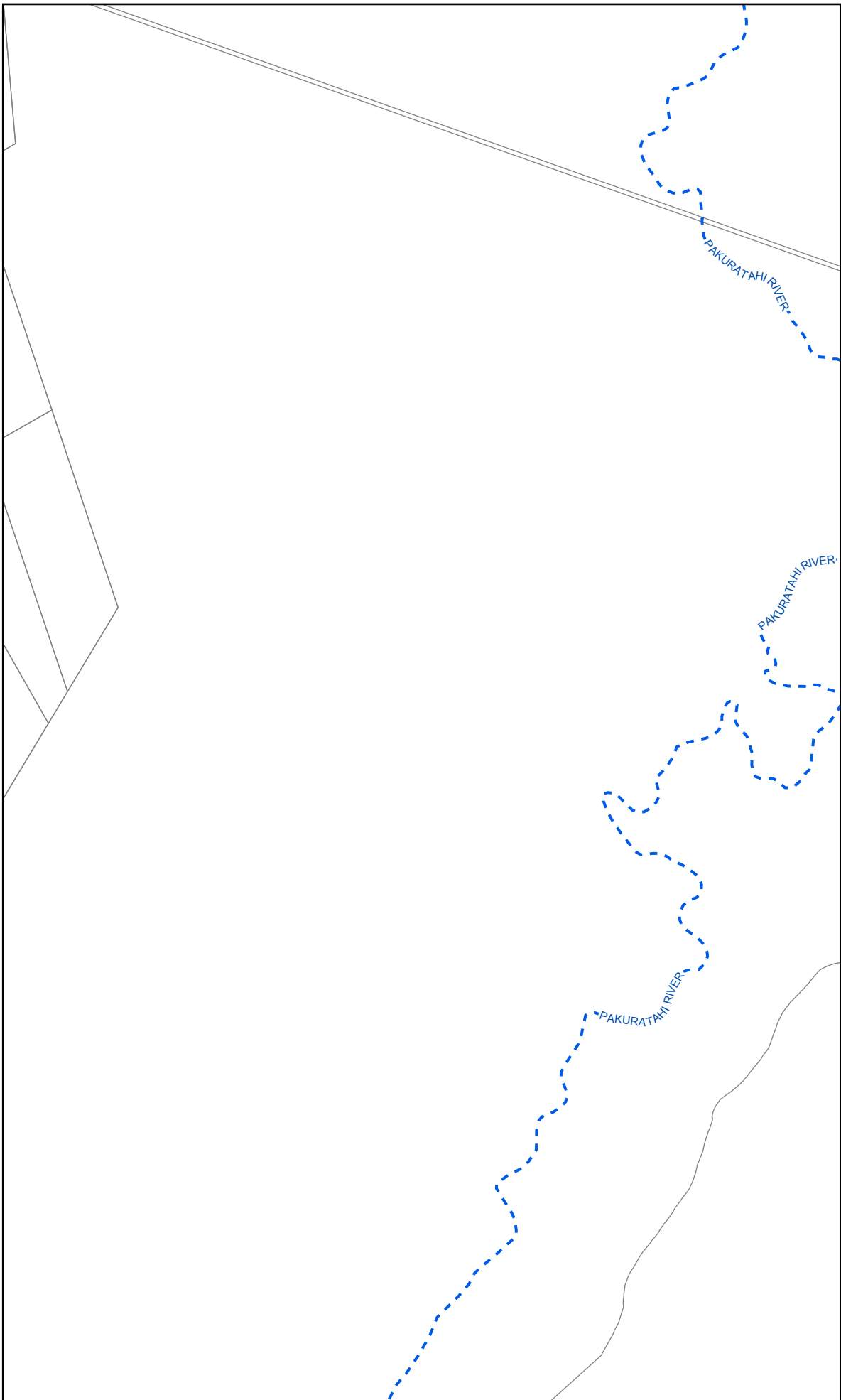


**See Rural
Planning Map
26**

**RURAL
HAZARD MAP
27**

18	19	20	21	22
25	26	27	28	
31	32	33		

- Erosion Hazard Area
- Ponding Area
- Overflow Path
- River/Stream Corridor

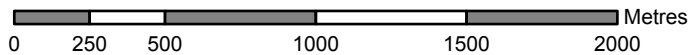


**UPPER HUTT CITY COUNCIL
HAZARDS MAP**

Plan change 42
April 2018



Scale : 1:25000

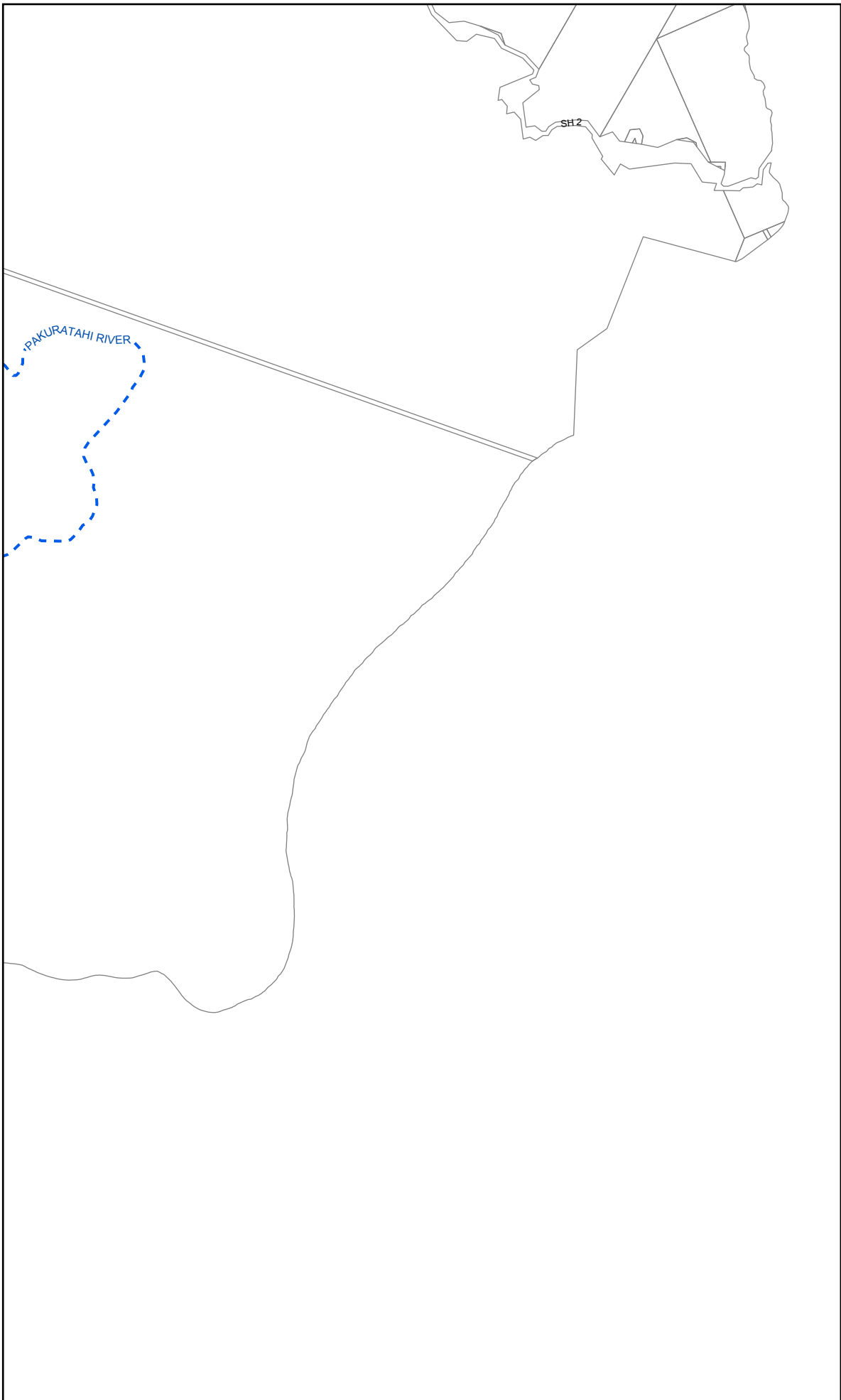


**See Rural
Planning Map
27**

**RURAL
HAZARD MAP
28**

19	20	21	22
26	27	28	
32	33		

- Erosion Hazard Area
- Ponding Area
- Overflow Path
- River/Stream Corridor

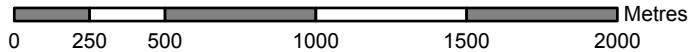


**UPPER HUTT CITY COUNCIL
HAZARDS MAP**

Plan change 42
April 2018



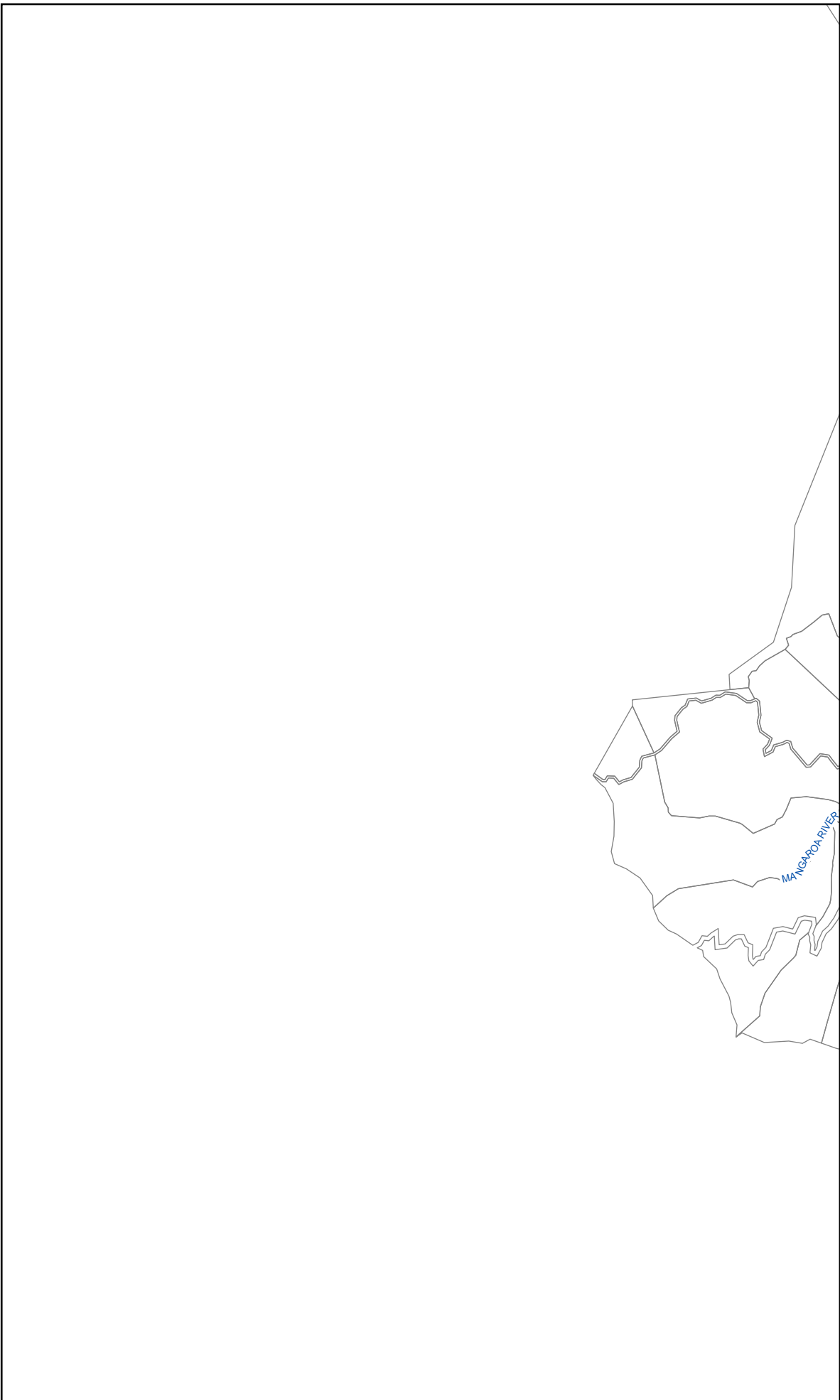
Scale : 1:25000



**See Rural
Planning Map
28**

	23	24	25
	29	30	31

- Erosion Hazard Area
- Ponding Area
- Overflow Path
- River/Stream Corridor

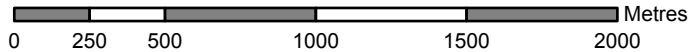


**UPPER HUTT CITY COUNCIL
HAZARDS MAP**

Plan change 42
April 2018



Scale : 1:25000

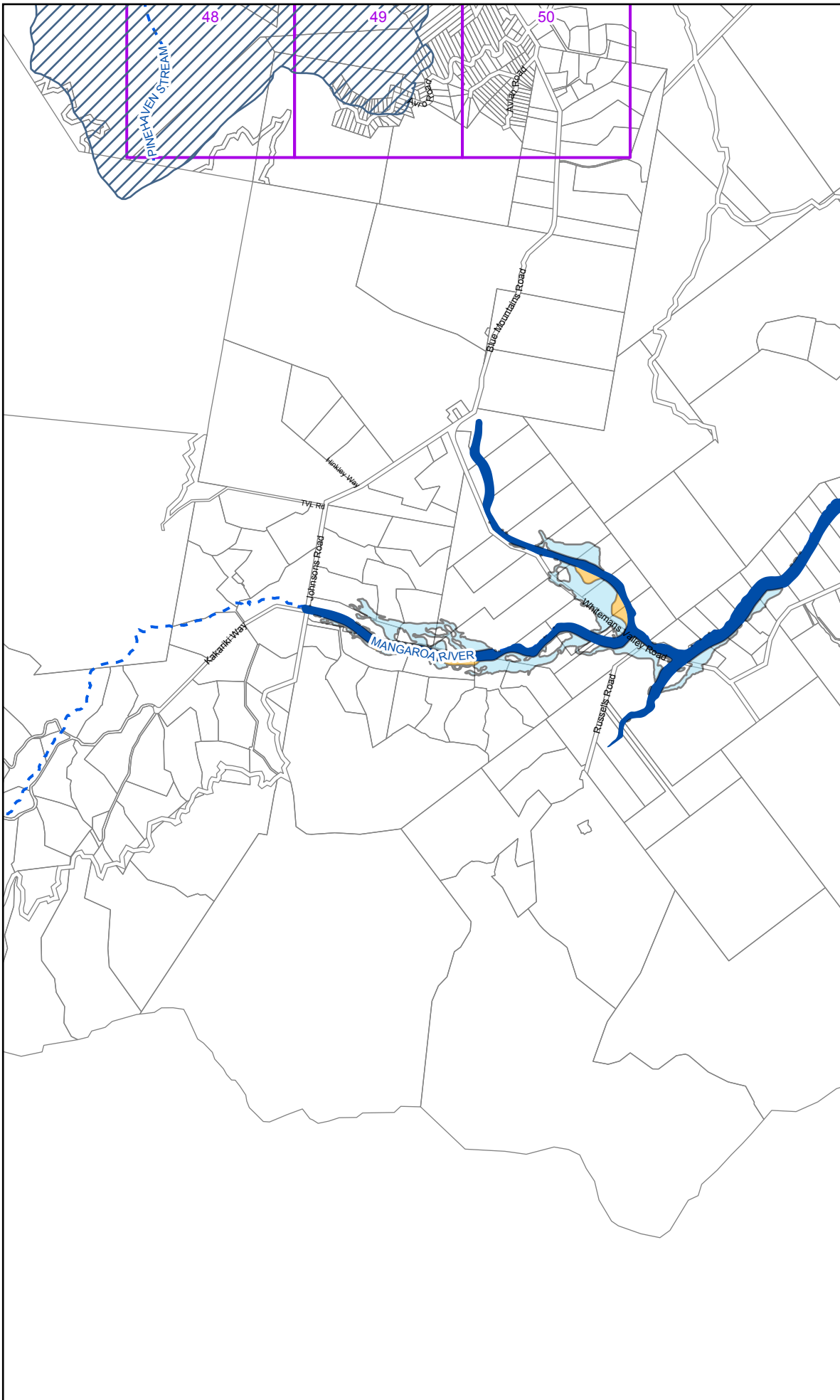


**See Rural
Planning Map
29**

**RURAL
HAZARD MAP
30**

23	24	25	26
29	30	31	32

- - - Erosion Hazard Area
- Ponding Area
- Overflow Path
- River/Stream Corridor

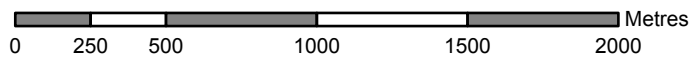


**UPPER HUTT CITY COUNCIL
HAZARDS MAP**

Plan change 42
April 2018







Scale : 1:25000

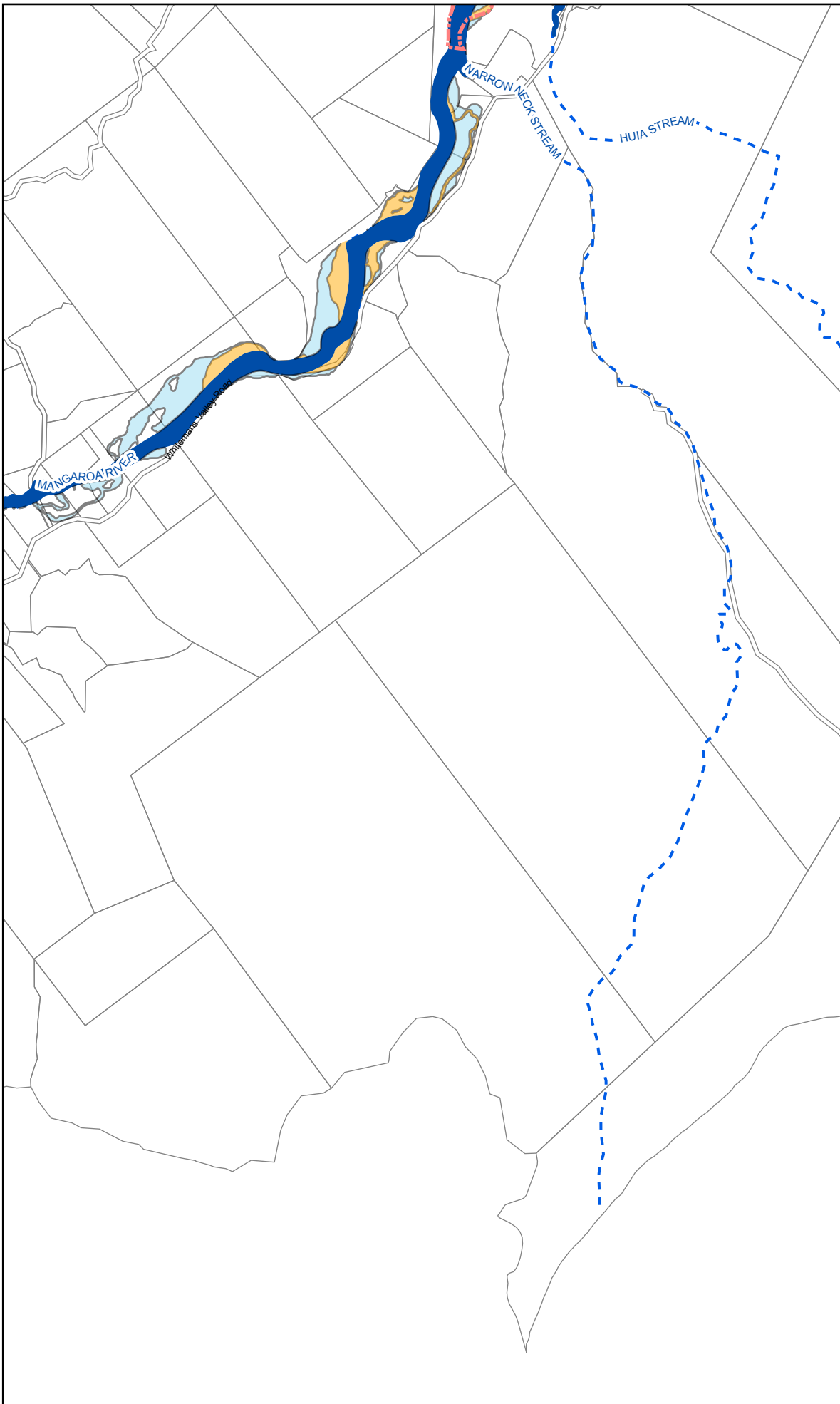


**See Rural
Planning Map
30**

**RURAL
HAZARD MAP
31**

23	24	25	26	27
29	30	31	32	33

-  Erosion Hazard Area
-  Ponding Area
-  Overflow Path
-  River/Stream Corridor

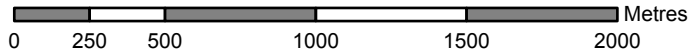


**UPPER HUTT CITY COUNCIL
HAZARDS MAP**

Plan change 42
April 2018



Scale : 1:25000

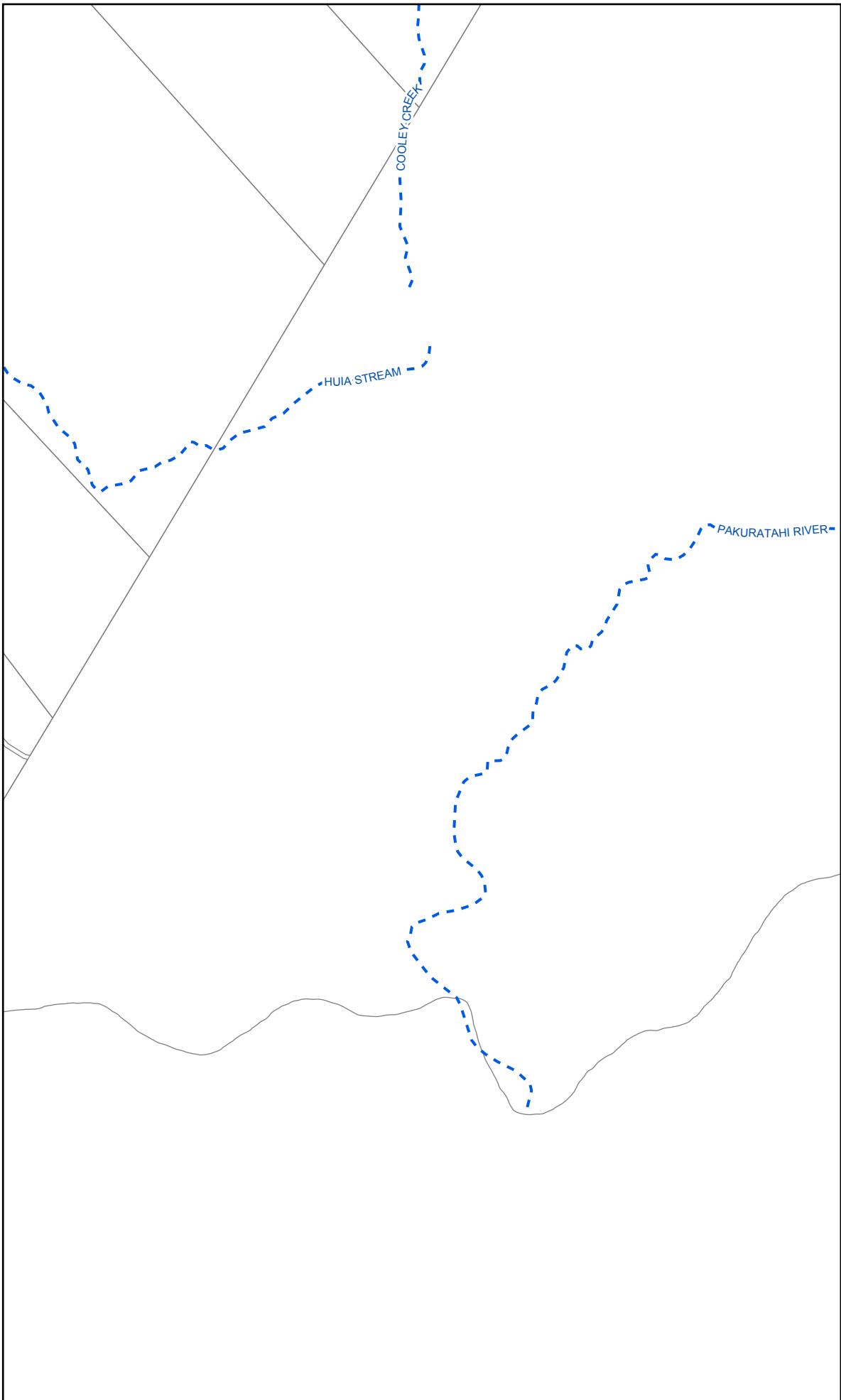


**See Rural
Planning Map
31**

**RURAL
HAZARD MAP
32**

24	25	26	27	28
30	31	32	33	

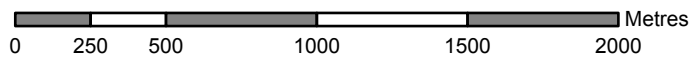
- - - Erosion Hazard Area
- Ponding Area
- Overflow Path
- River/Stream Corridor



**UPPER HUTT CITY COUNCIL
HAZARDS MAP**

Plan change 42
April 2018

Scale : 1:25000

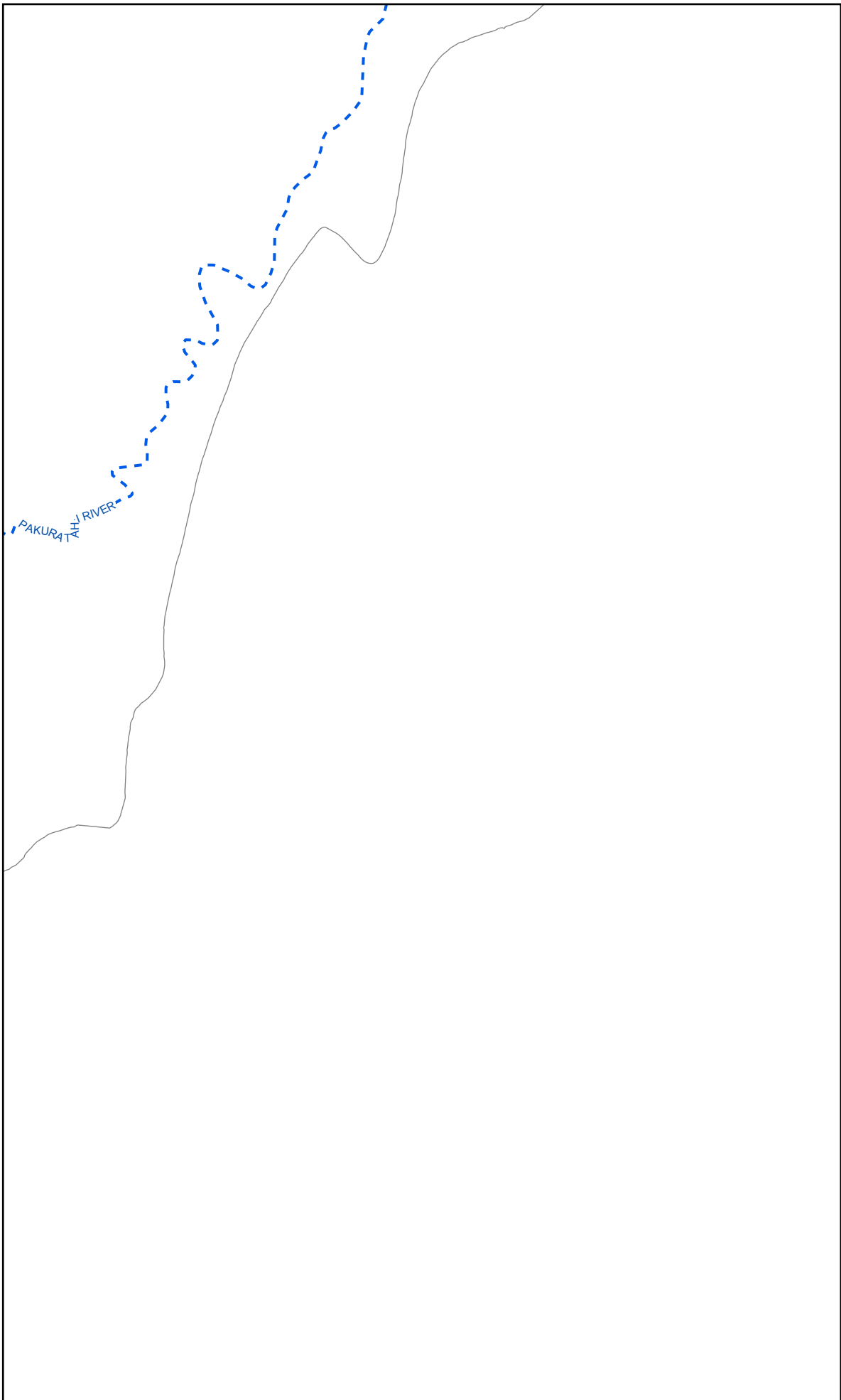


**See Rural
Planning Map
32**

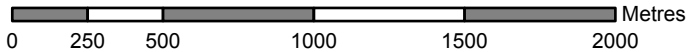
**RURAL
HAZARD MAP
33**

25	26	27	28
31	32	33	

- Erosion Hazard Area
- Ponding Area
- Overflow Path
- River/Stream Corridor



Scale : 1:25000



**UPPER HUTT CITY COUNCIL
HAZARDS MAP**

Plan change 42
April 2018

**See Rural
Planning Map
33**