



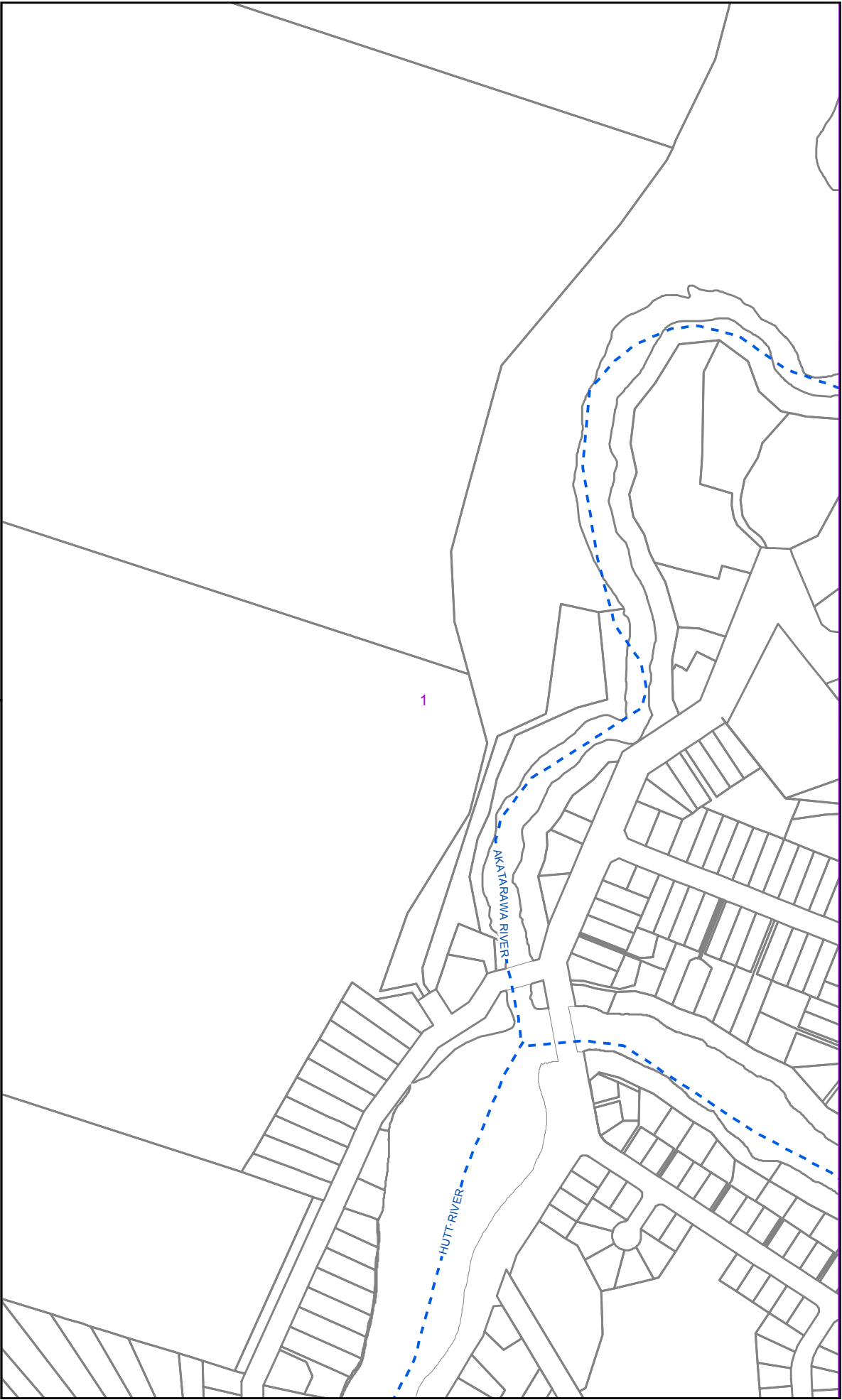


**URBAN  
SOUTHERN HILLS  
MAP  
1**

	1	2
6	7	8

-  High ecological values
-  High landscape values
-  High visual values

- Features**
-  River / Stream

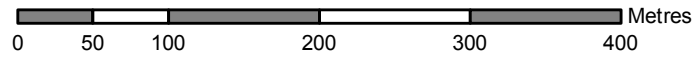


**UPPER HUTT CITY COUNCIL  
SOUTHERN HILLS MAP**

August  
2013



Scale : 1:5000



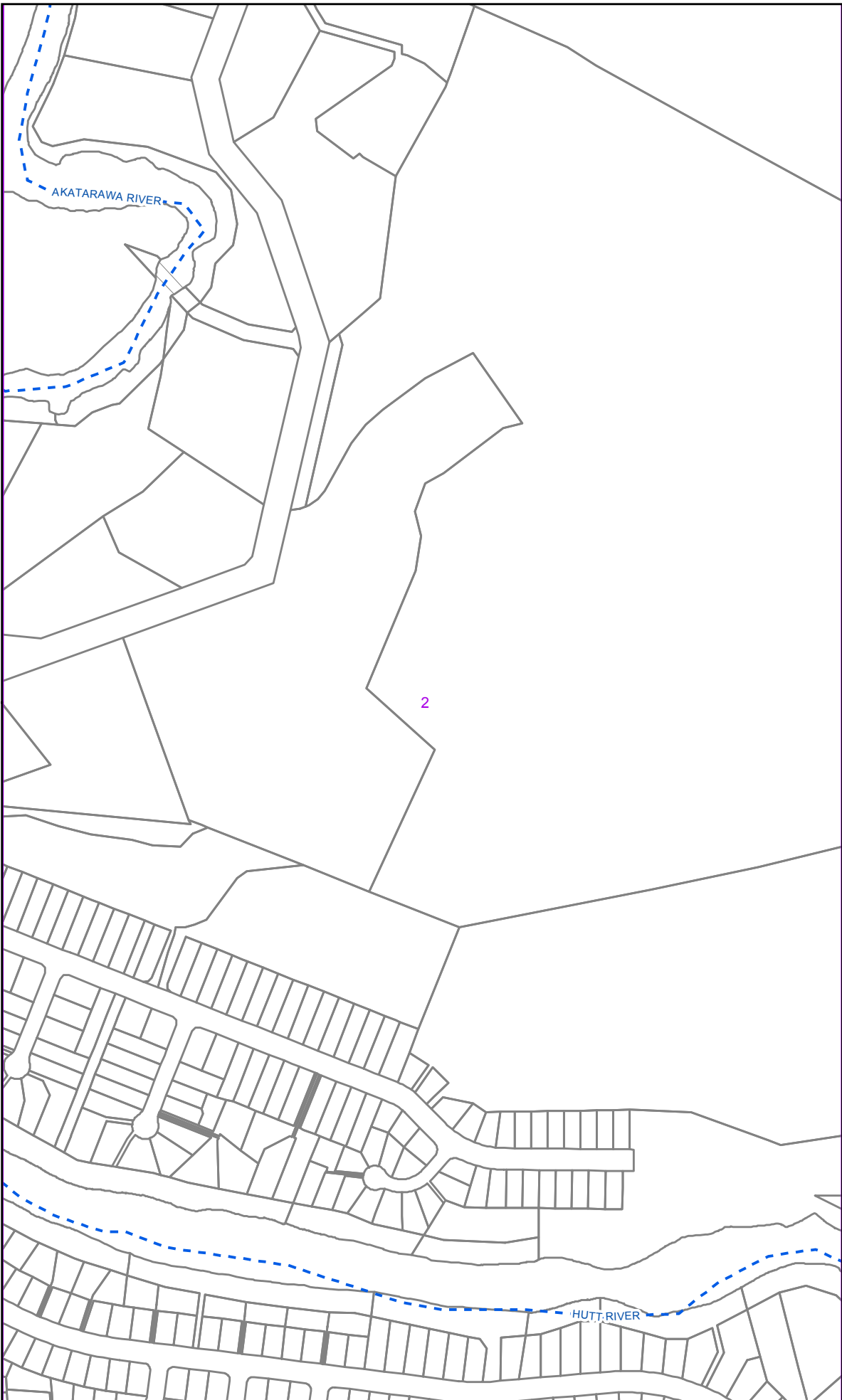
See Urban  
Planning Map  
**1**

**URBAN  
SOUTHERN HILLS  
MAP  
2**

1	2	
7	8	9

- High ecological values
- High landscape values
- High visual values

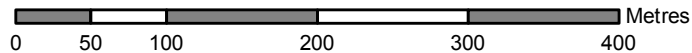
- Features**
- River / Stream



**UPPER HUTT CITY COUNCIL  
SOUTHERN HILLS MAP**



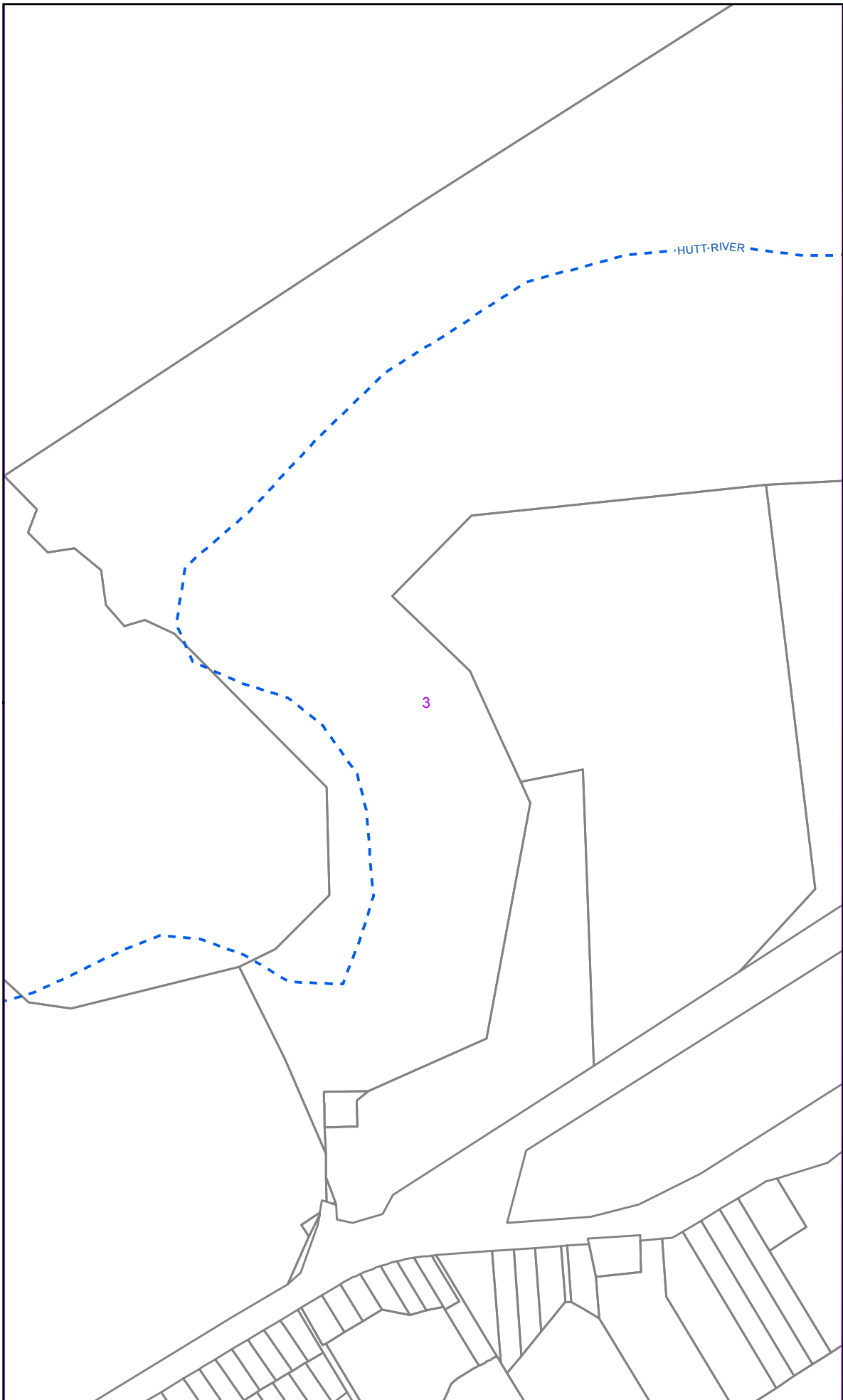
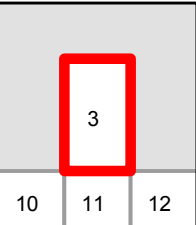
Scale : 1:5000







August  
2013

See Urban  
Planning Map  
**2**

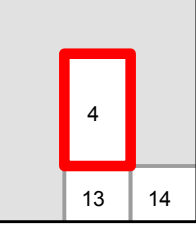
**URBAN  
SOUTHERN HILLS  
MAP  
3**







-  High ecological values
-  High landscape values
-  High visual values

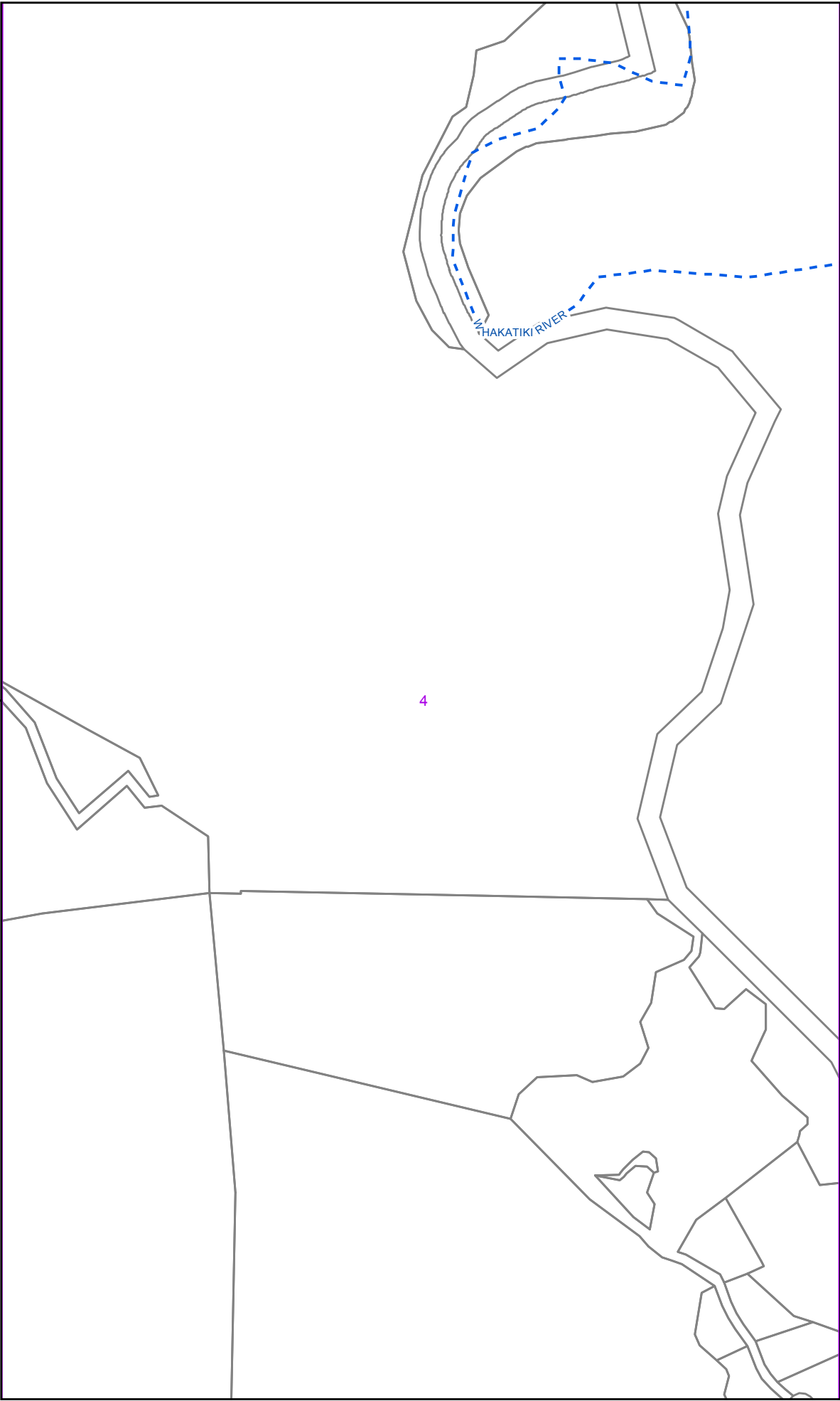
- Features**
-  River / Stream

**URBAN  
SOUTHERN HILLS  
MAP  
4**



-  High ecological values
-  High landscape values
-  High visual values

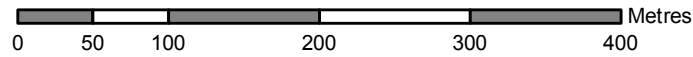
- Features**
-  River / Stream



**UPPER HUTT CITY COUNCIL  
SOUTHERN HILLS MAP**



Scale : 1:5000







August  
2013

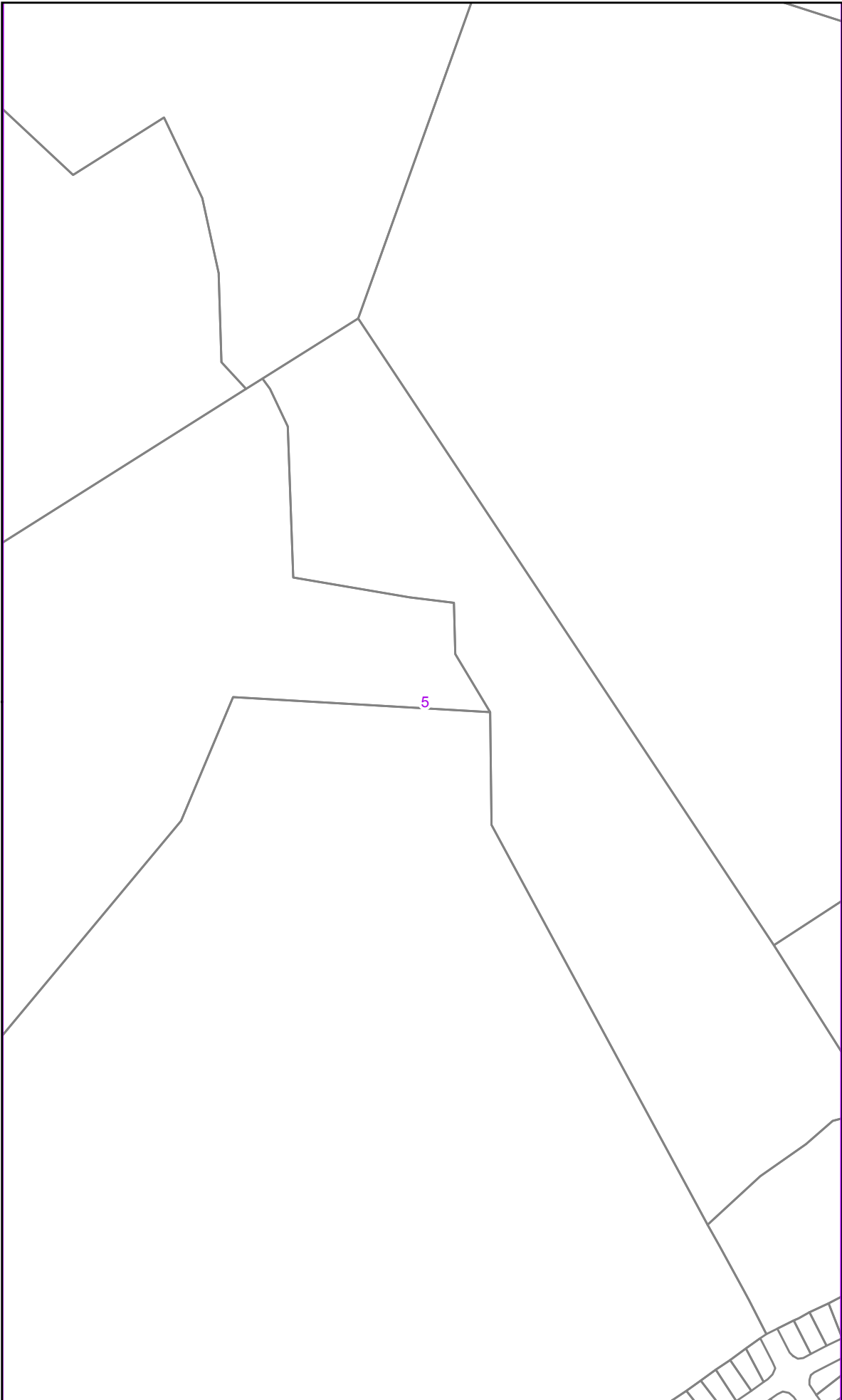
See Urban  
Planning Map  
**4**

**URBAN  
SOUTHERN HILLS  
MAP  
5**

	5	6
17	18	19

-  High ecological values
-  High landscape values
-  High visual values




- Features**
-  River / Stream




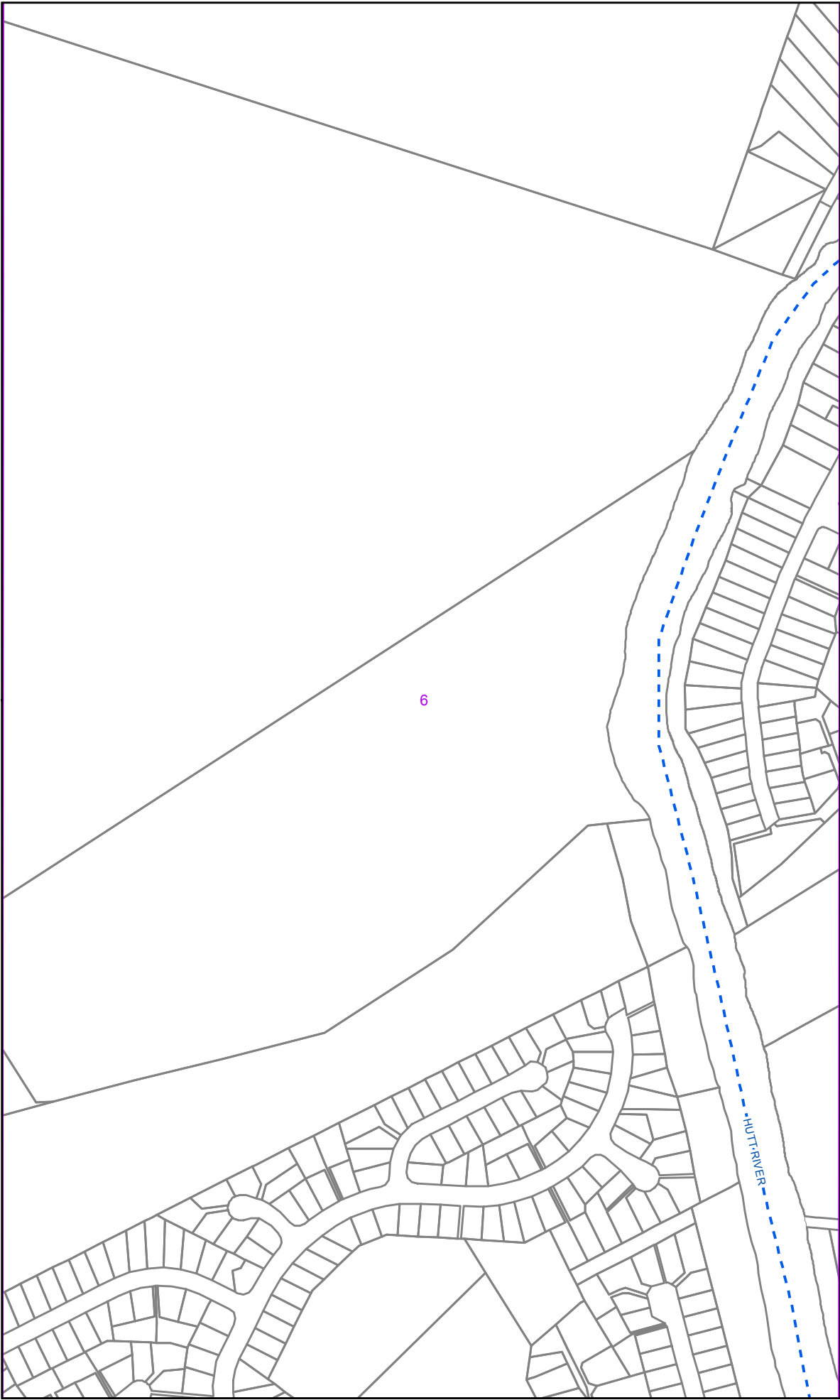
See Urban  
Planning Map  
**5**

**URBAN  
SOUTHERN HILLS  
MAP  
6**

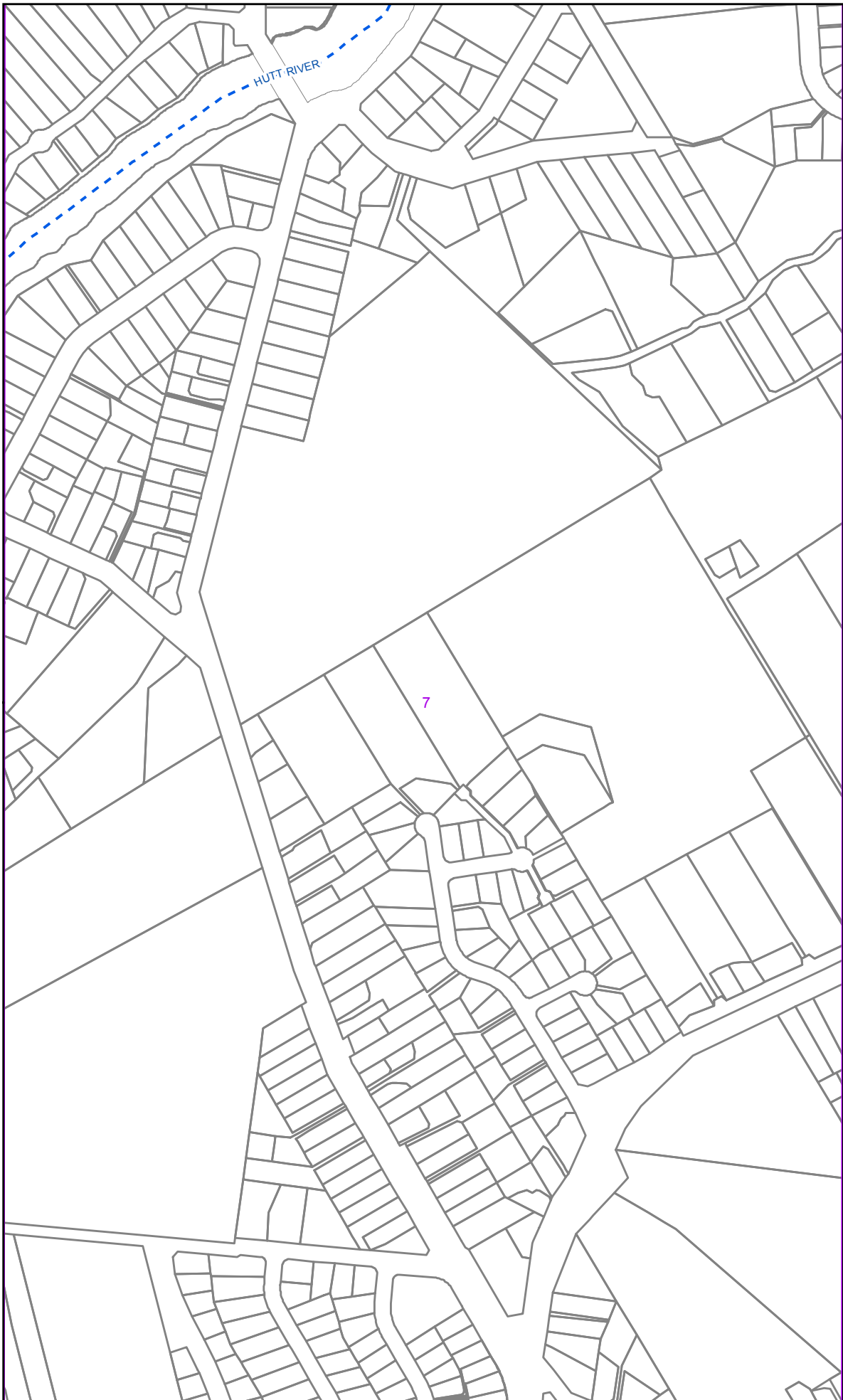
		1
5	<b>6</b>	7
18	19	20

-  High ecological values
-  High landscape values
-  High visual values

- Features**
-  River / Stream



See Urban  
Planning Map  
**6**

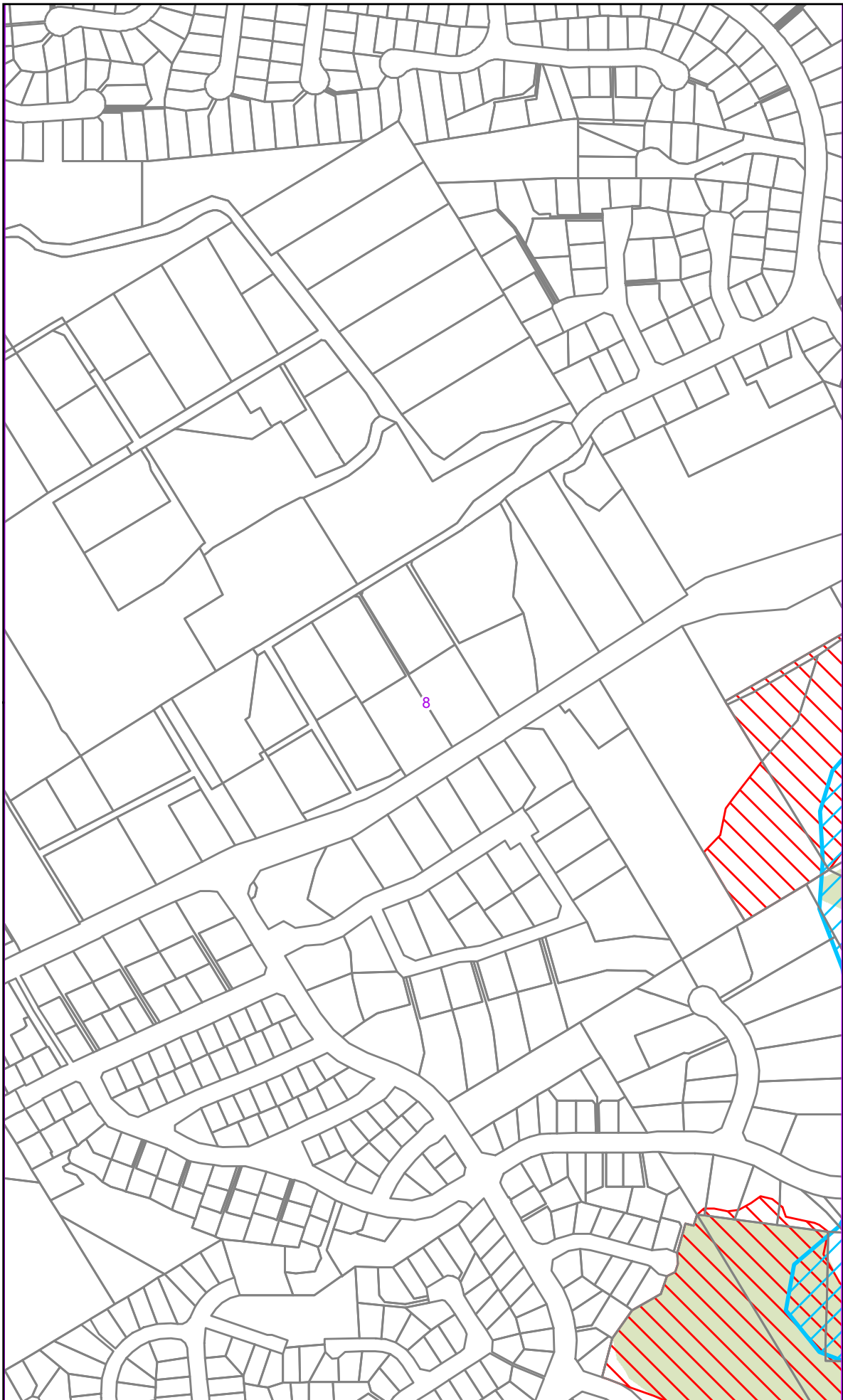


**URBAN  
SOUTHERN HILLS  
MAP  
7**

	1	2
6	7	8
19	20	21




- High ecological values
- High landscape values
- High visual values


- Features**
- River / Stream



**URBAN  
SOUTHERN HILLS  
MAP  
8**

1	2	
7	8	9
20	21	

-  High ecological values
-  High landscape values
-  High visual values




- Features**
-  River / Stream


See Urban  
Planning Map  
**8**

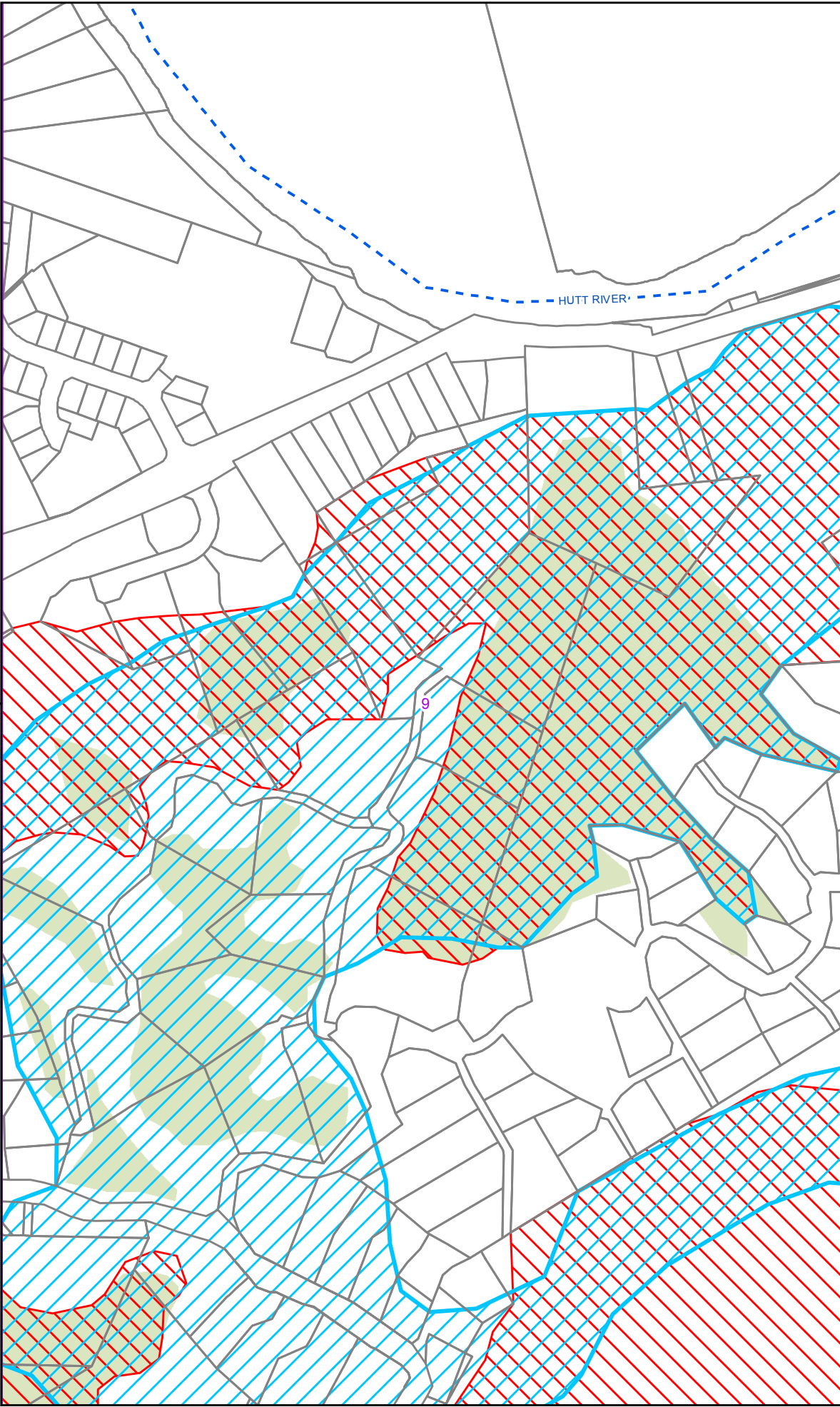


**URBAN  
SOUTHERN HILLS  
MAP  
9**

2		
8	9	10
21		

-  High ecological values
-  High landscape values
-  High visual values

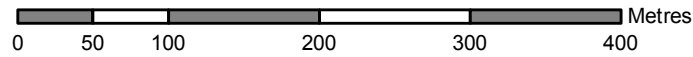
- Features**
-  River / Stream



**UPPER HUTT CITY COUNCIL  
SOUTHERN HILLS MAP**



Scale : 1:5000







August  
2013

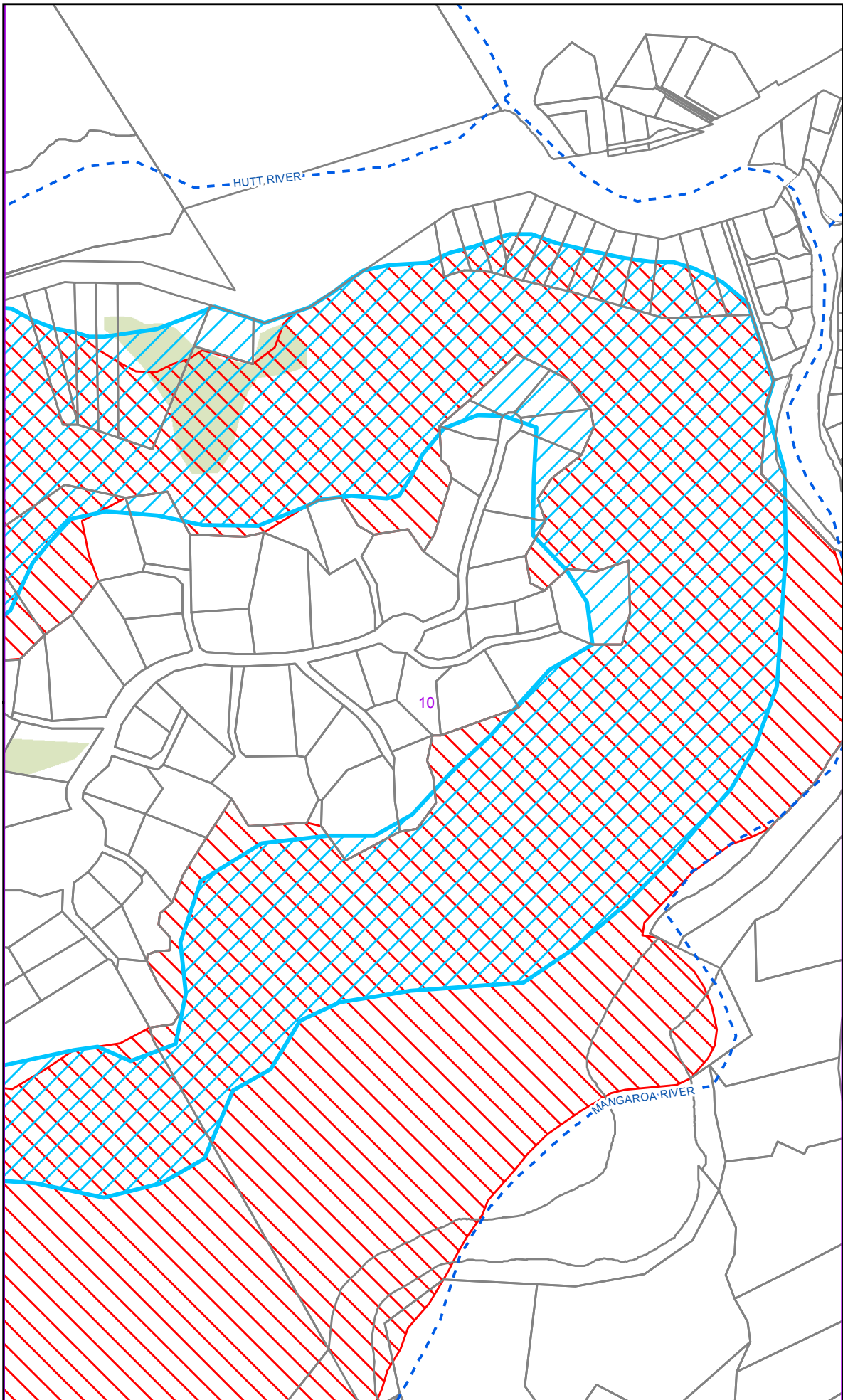
See Urban  
Planning Map  
**9**

**URBAN  
SOUTHERN HILLS  
MAP  
10**

		3
9	10	11

-  High ecological values
-  High landscape values
-  High visual values

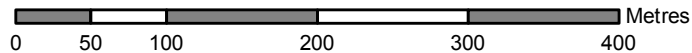
- Features**
-  River / Stream



**UPPER HUTT CITY COUNCIL  
SOUTHERN HILLS MAP**



Scale : 1:5000



August  
2013

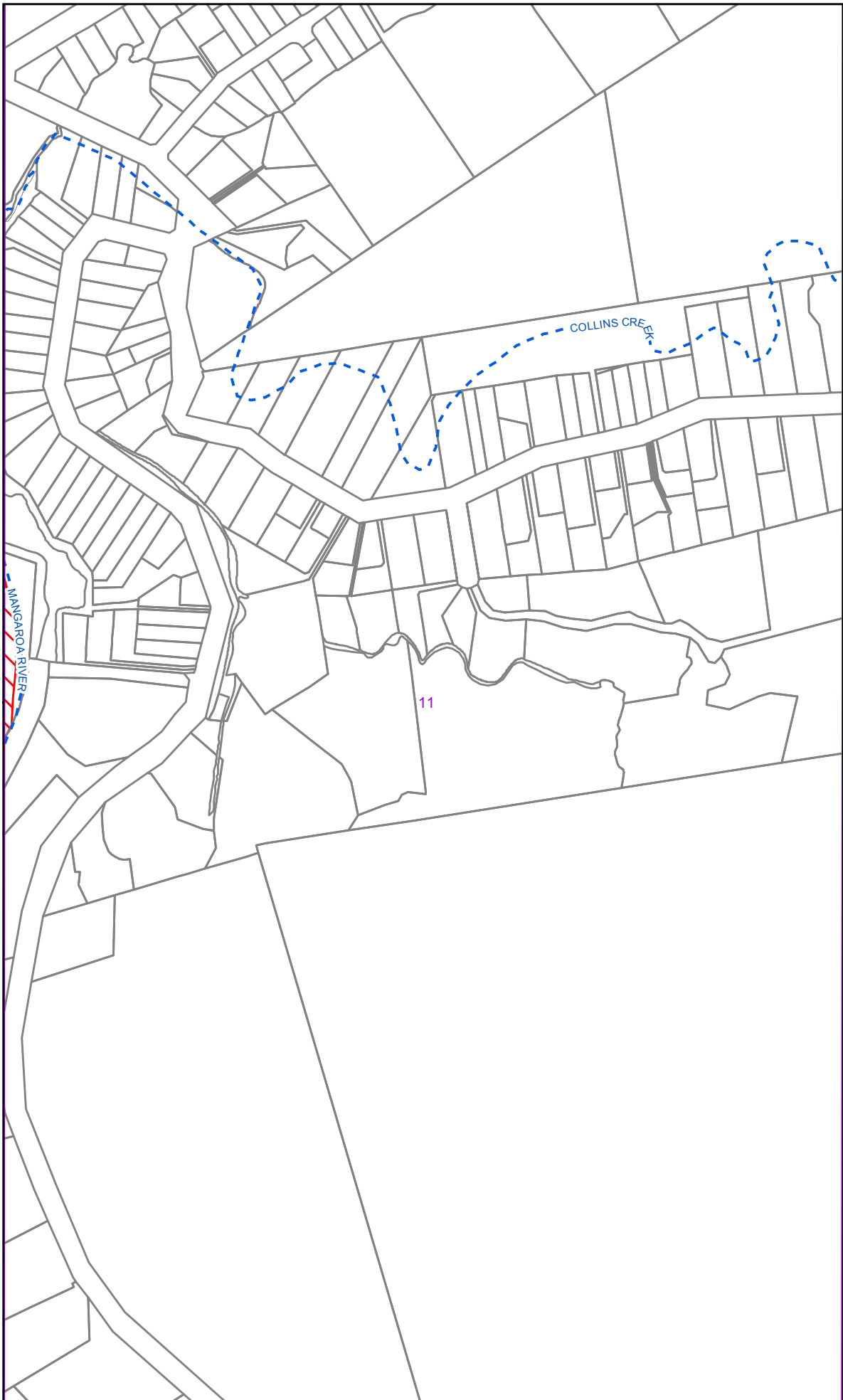
See Urban  
Planning Map  
**10**

**URBAN  
SOUTHERN HILLS  
MAP  
11**

	3	
10	11	12

- High ecological values
- High landscape values
- High visual values

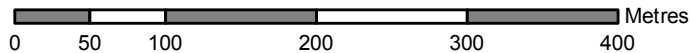
- Features**
- River / Stream



**UPPER HUTT CITY COUNCIL  
SOUTHERN HILLS MAP**



Scale : 1:5000







August  
2013

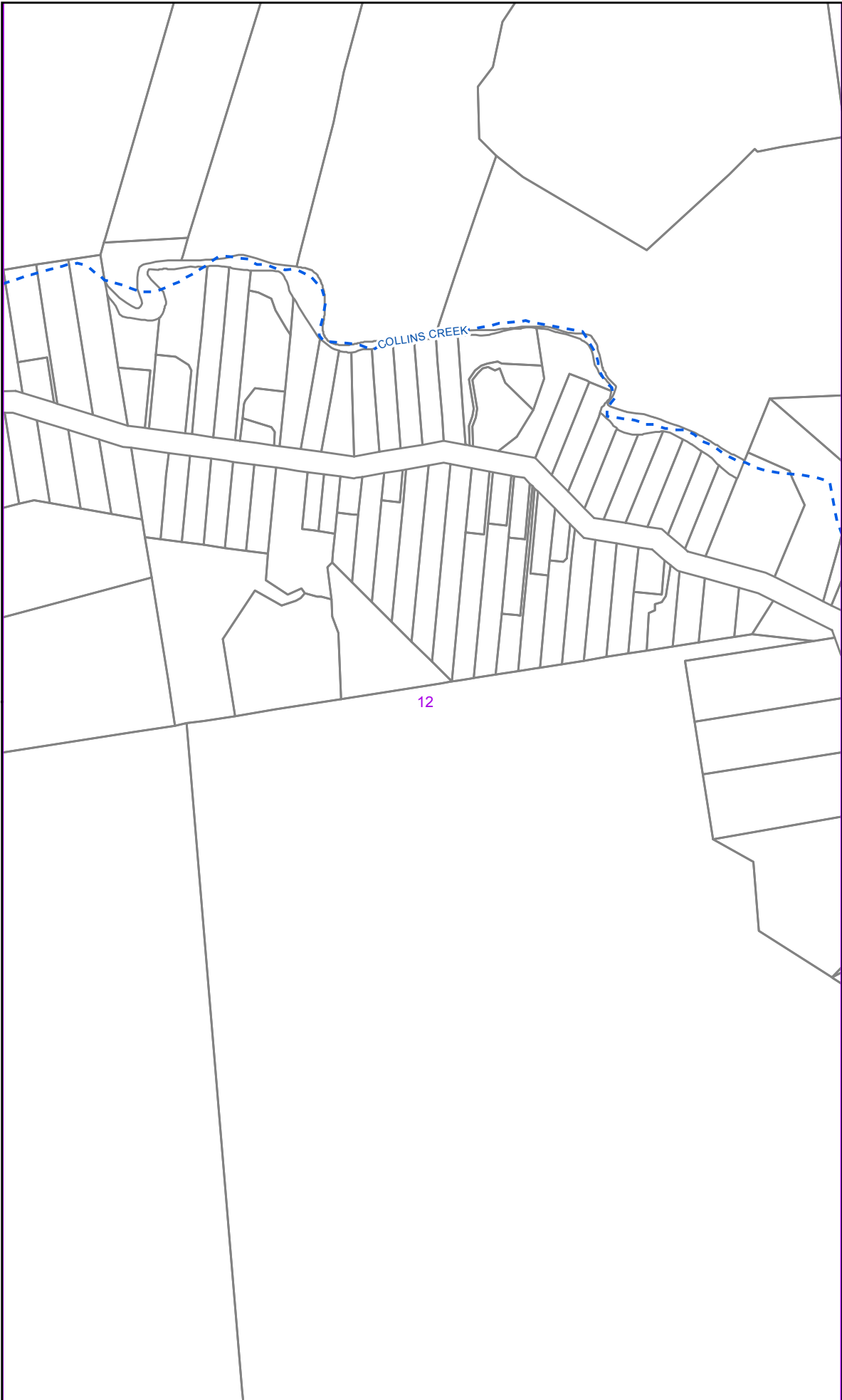
See Urban  
Planning Map  
**11**

**URBAN  
SOUTHERN HILLS  
MAP  
12**


3	
11	<b>12</b>

-  High ecological values
-  High landscape values
-  High visual values

- Features**
-  River / Stream



Scale : 1:5000






**UPPER HUTT CITY COUNCIL  
SOUTHERN HILLS MAP**


August  
2013

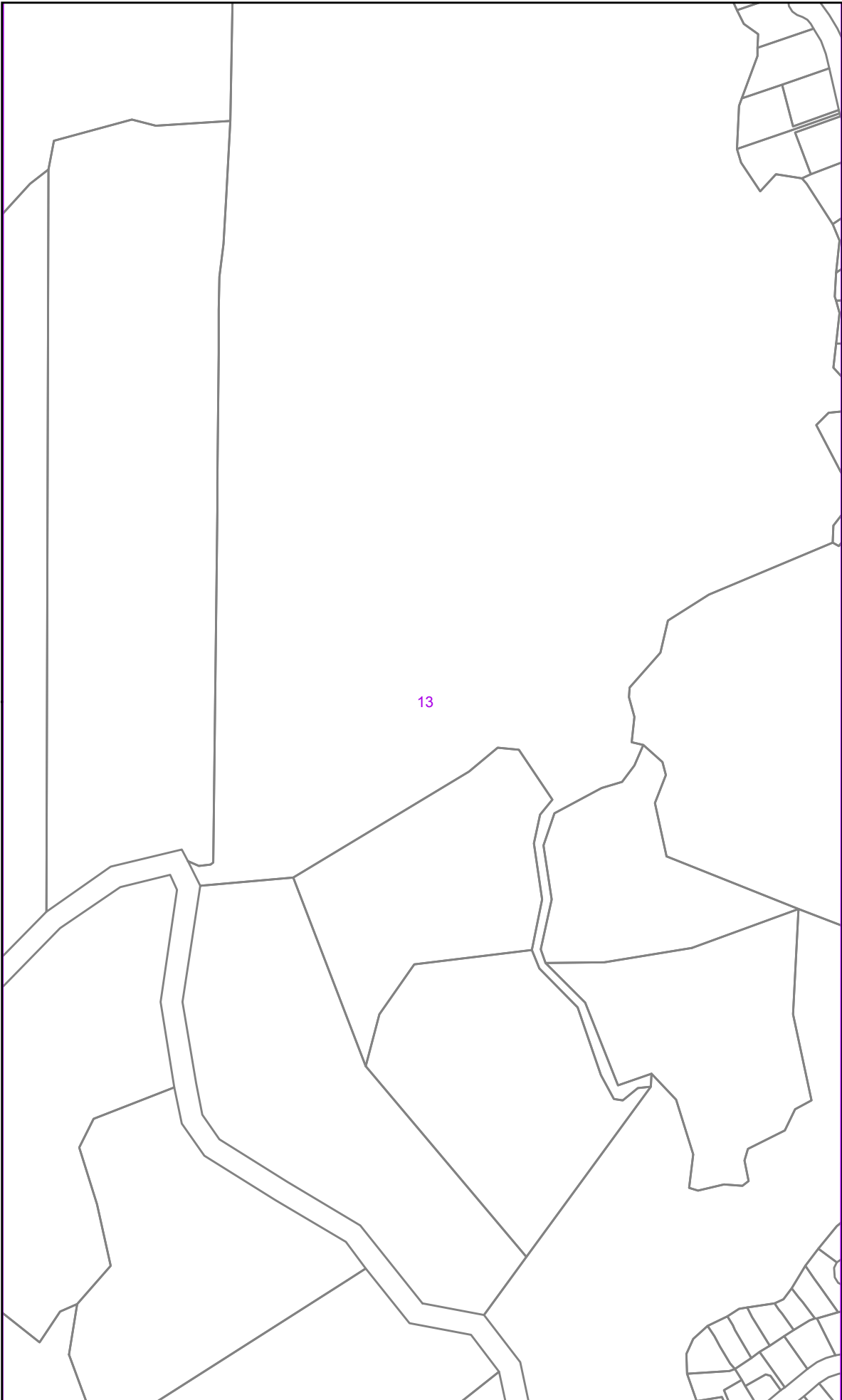
See Urban  
Planning Map  
**12**

**URBAN  
SOUTHERN HILLS  
MAP  
13**

	4	
	13	14
22	23	24

-  High ecological values
-  High landscape values
-  High visual values

- Features**
-  River / Stream




**UPPER HUTT CITY COUNCIL  
SOUTHERN HILLS MAP**

August  
2013



Scale : 1:5000



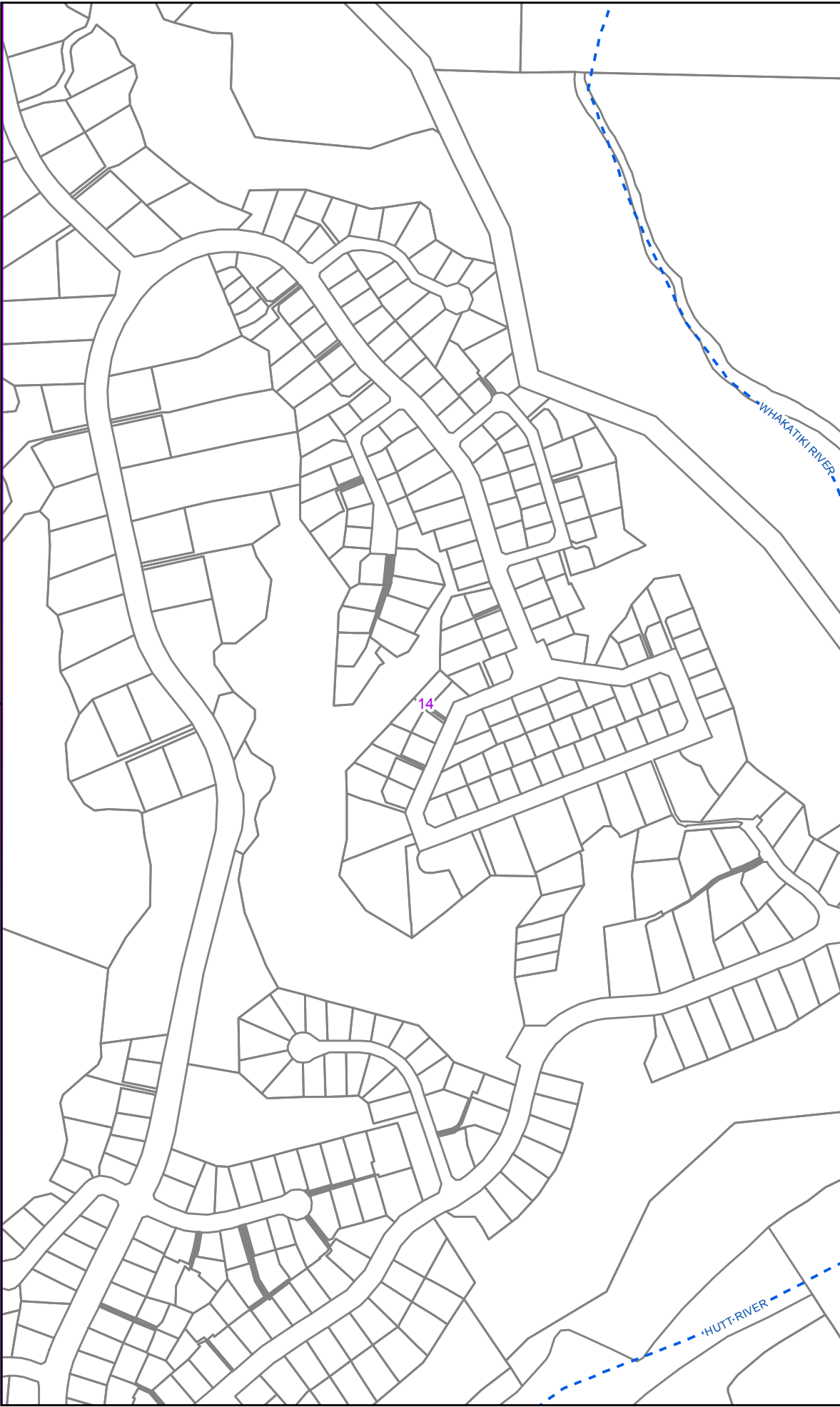
See Urban  
Planning Map  
**13**

**URBAN  
SOUTHERN HILLS  
MAP  
14**

4		
13	14	15
23	24	25

- High ecological values
- High landscape values
- High visual values

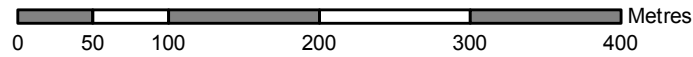
- Features**
- River / Stream



**UPPER HUTT CITY COUNCIL  
SOUTHERN HILLS MAP**



Scale : 1:5000



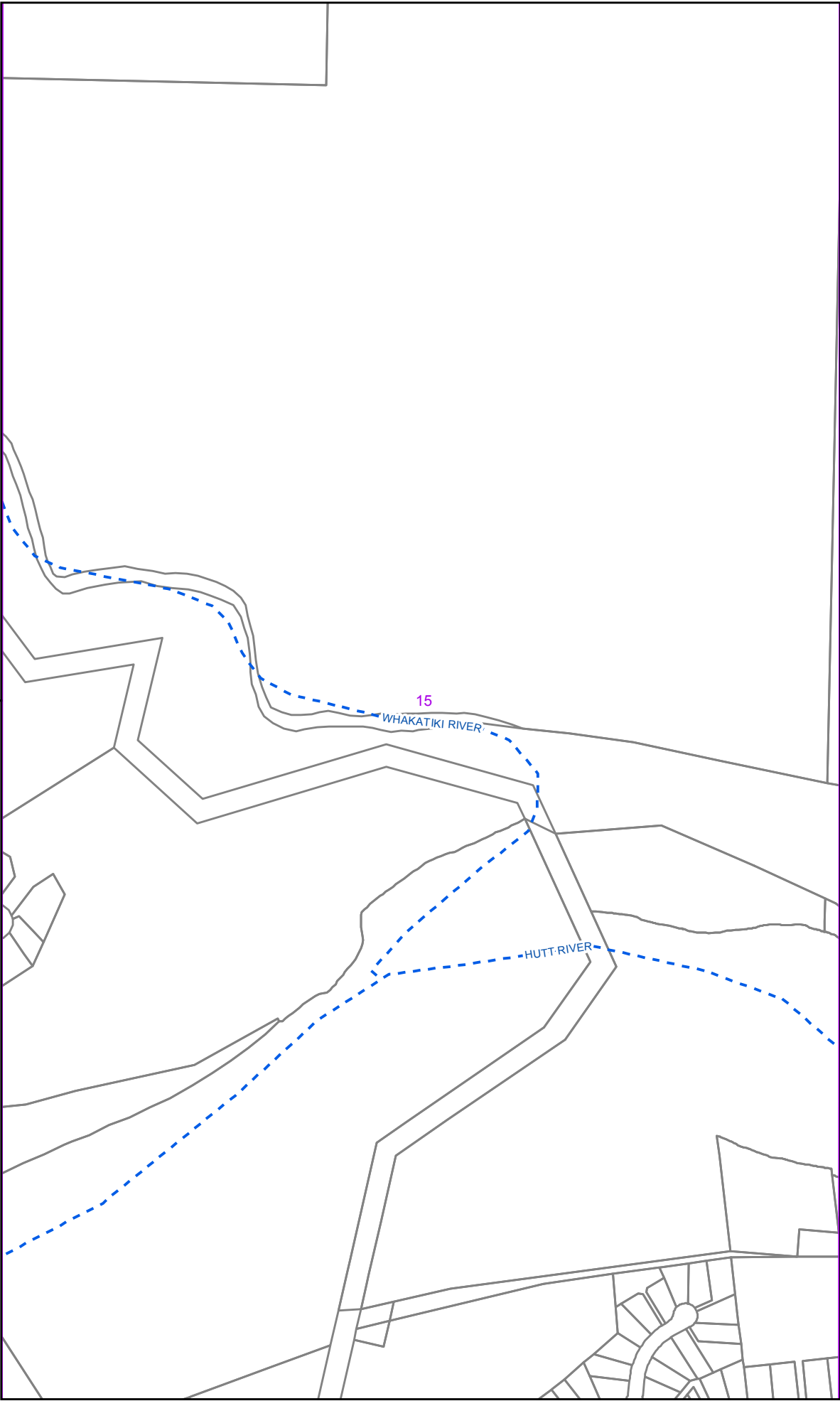
August  
2013

See Urban  
Planning Map  
**14**

14	15	16
24	25	26




- High ecological values
- High landscape values
- High visual values


- Features**
- River / Stream

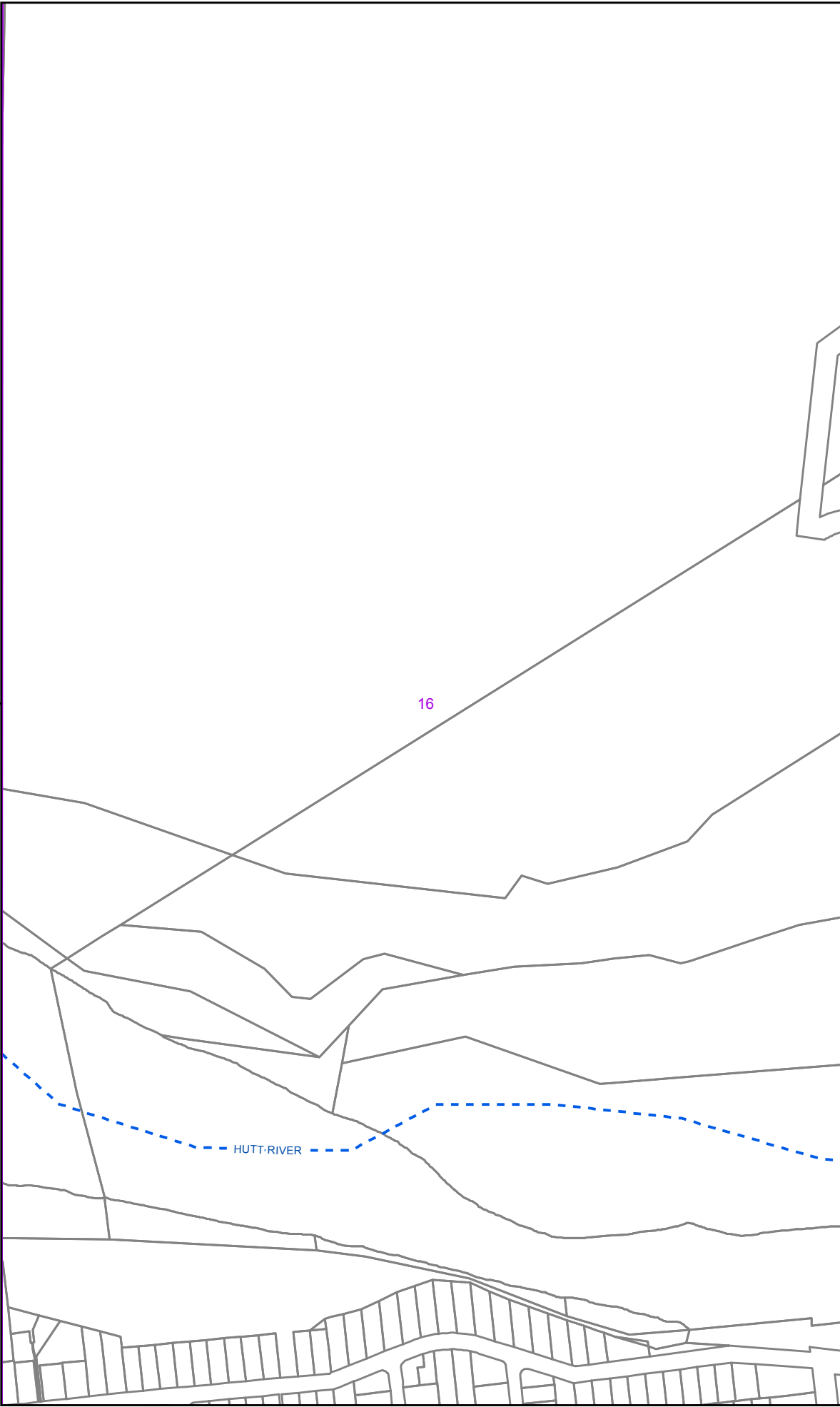


**URBAN  
SOUTHERN HILLS  
MAP  
16**

15	16	17
25	26	27

-  High ecological values
-  High landscape values
-  High visual values

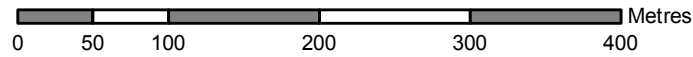
- Features**
-  River / Stream



**UPPER HUTT CITY COUNCIL  
SOUTHERN HILLS MAP**



Scale : 1:5000



August  
2013

See Urban  
Planning Map  
**16**

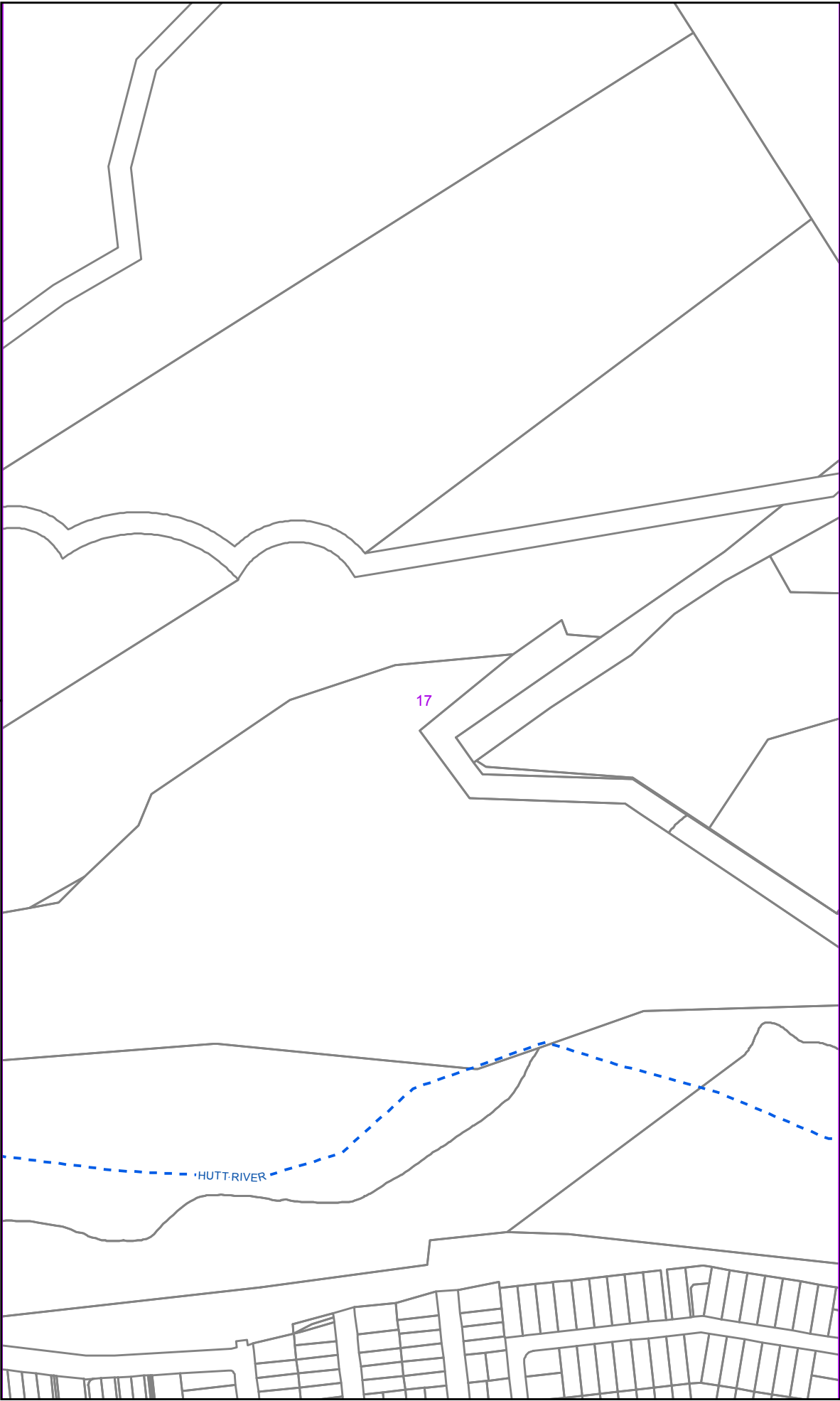


**URBAN  
SOUTHERN HILLS  
MAP  
17**

		5
16	17	18
26	27	28

- High ecological values
- High landscape values
- High visual values




- Features**
- River / Stream




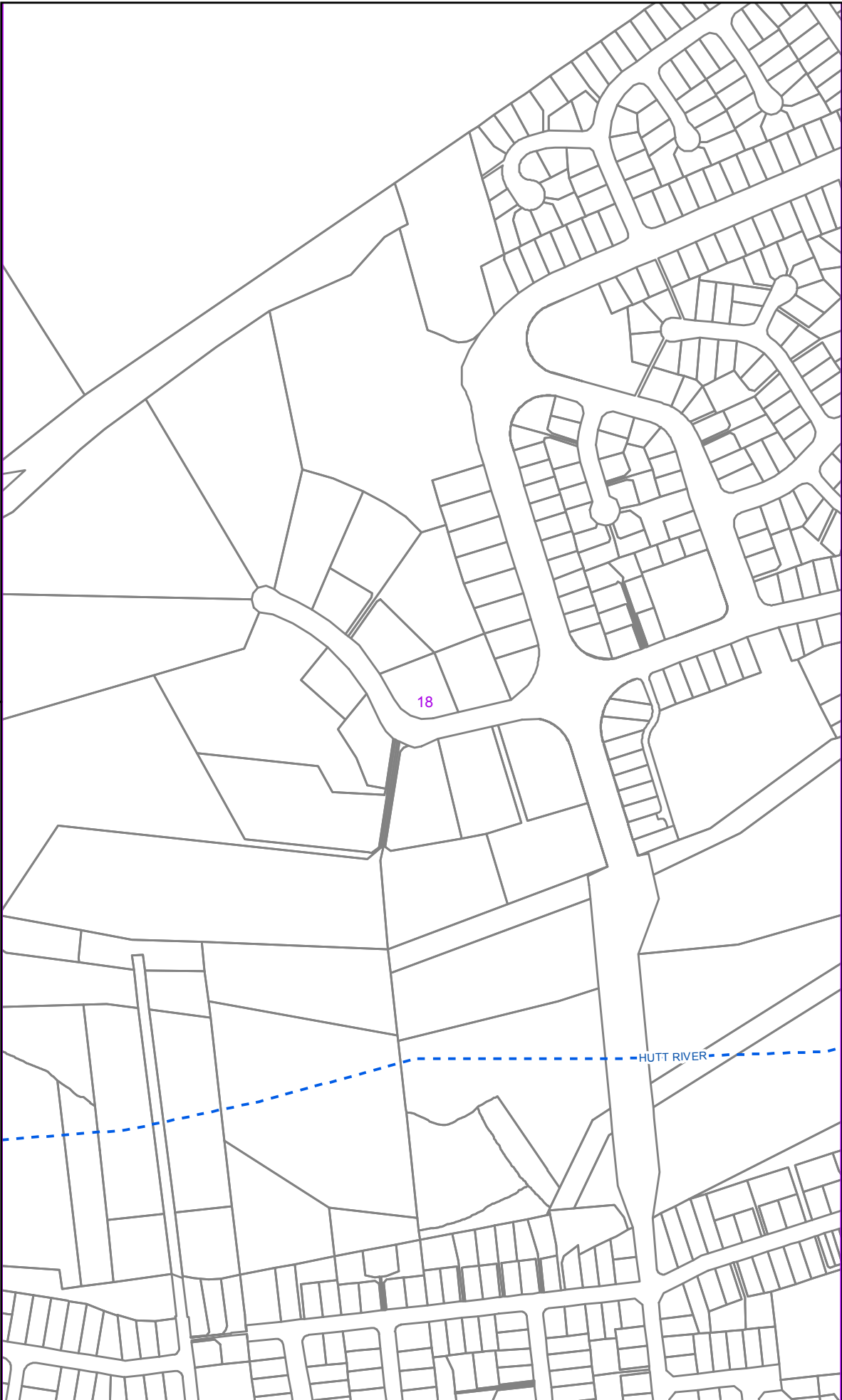
See Urban  
Planning Map  
**17**

**URBAN  
SOUTHERN HILLS  
MAP  
18**

	5	6
17	18	19
27	28	29

-  High ecological values
-  High landscape values
-  High visual values

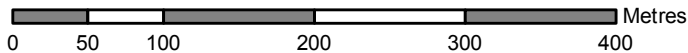
- Features**
-  River / Stream



**UPPER HUTT CITY COUNCIL  
SOUTHERN HILLS MAP**

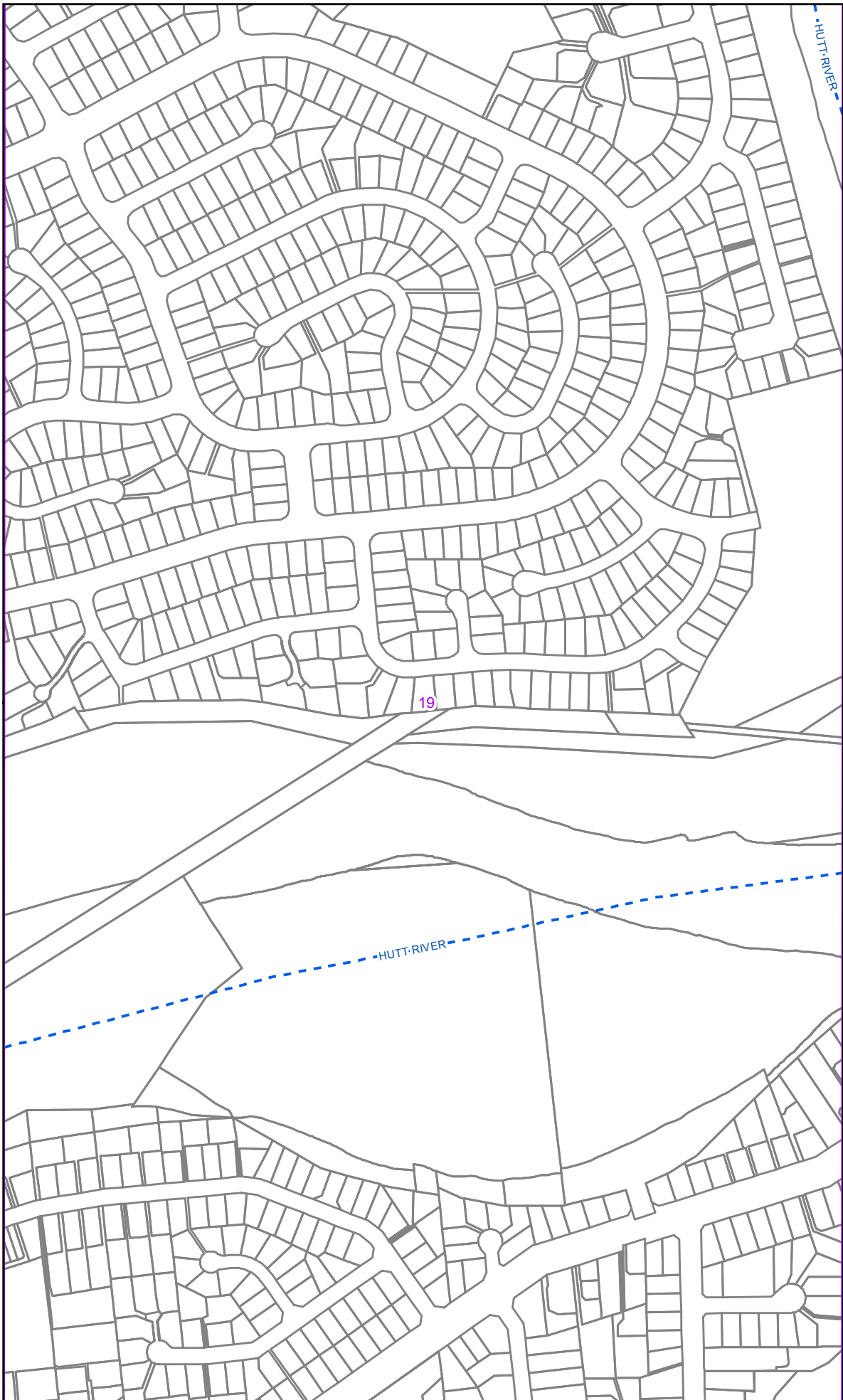


Scale : 1:5000






August  
2013


See Urban  
Planning  
Map  
**18**



**URBAN  
SOUTHERN HILLS  
MAP  
19**

5	6	7
18	19	20
28	29	30




-  High ecological values
-  High landscape values
-  High visual values

- Features**
-  River / Stream


See Urban  
Planning Map  
**19**

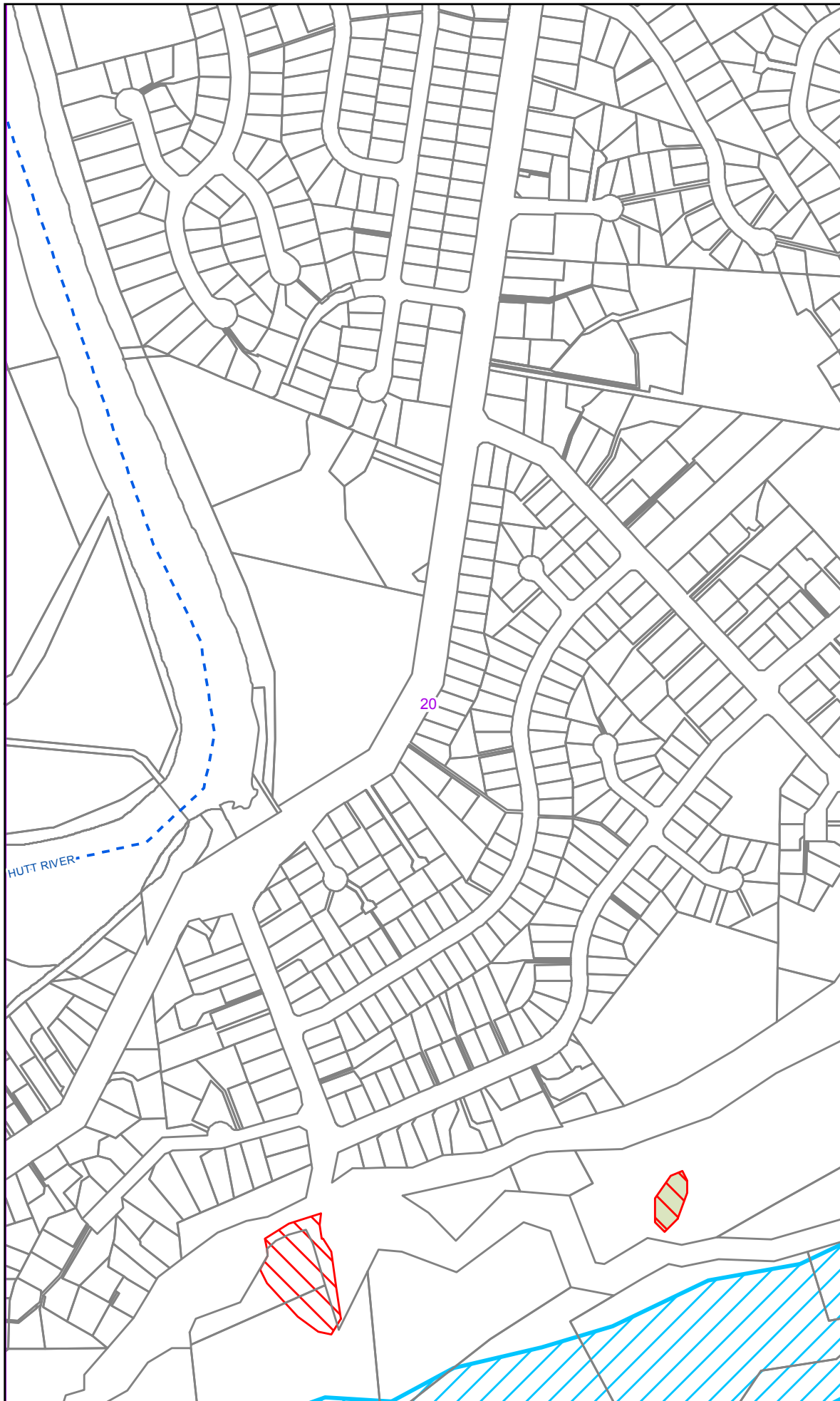
**URBAN  
SOUTHERN HILLS  
MAP  
20**

6	7	8
19	20	21
29	30	

 High ecological values  
 High landscape values  
 High visual values

**Features**

 River / Stream



**UPPER HUTT CITY COUNCIL  
SOUTHERN HILLS MAP**

August 2013




Scale : 1:5000


0 50 100 200 300 400 Metres

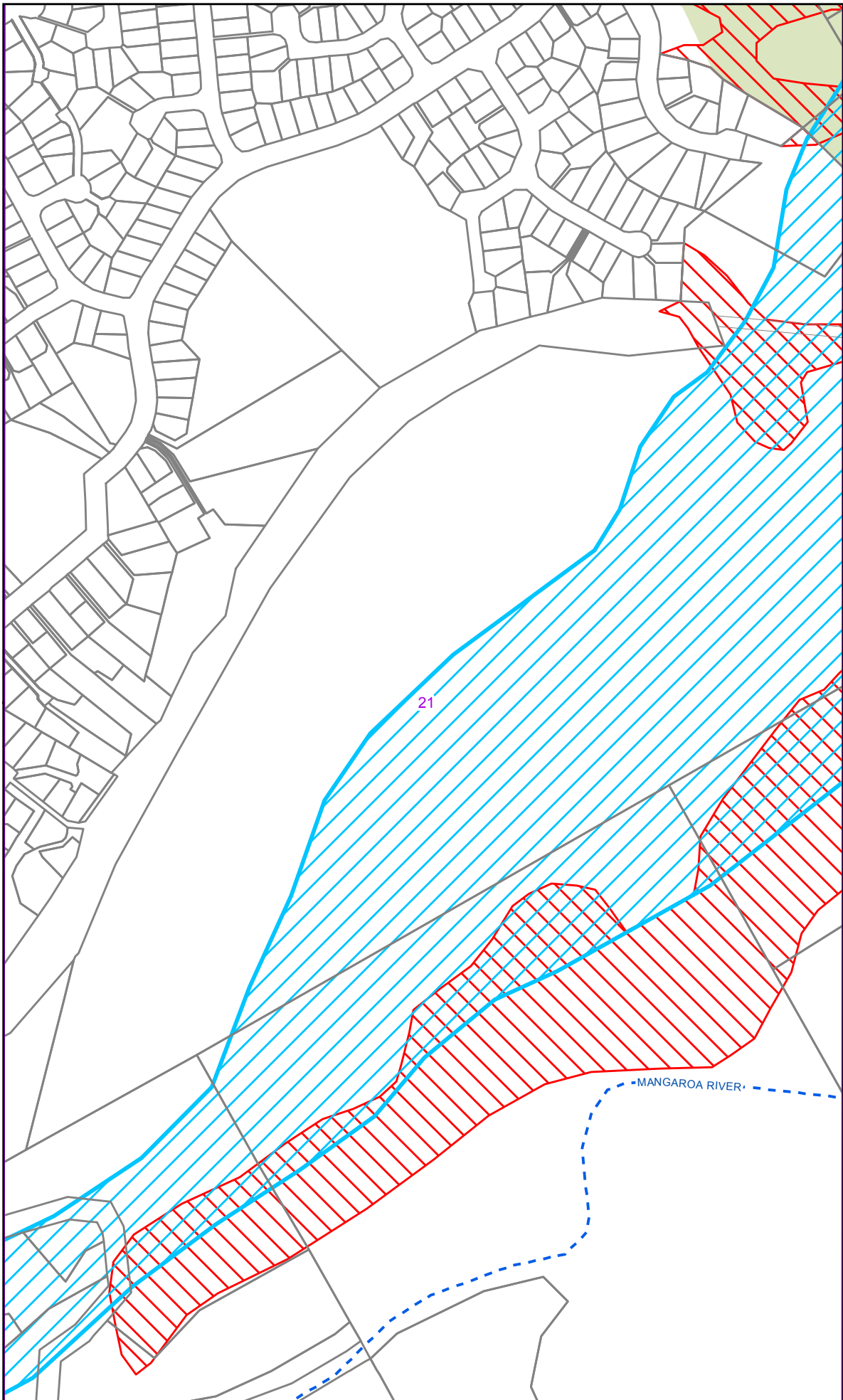
See Urban  
Planning Map  
**20**

**URBAN  
SOUTHERN HILLS  
MAP  
21**

7	8	9
20	21	
30		

-  High ecological values
-  High landscape values
-  High visual values

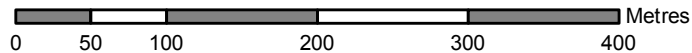
- Features**
-  River / Stream



**UPPER HUTT CITY COUNCIL  
SOUTHERN HILLS MAP**



Scale : 1:5000







August  
2013

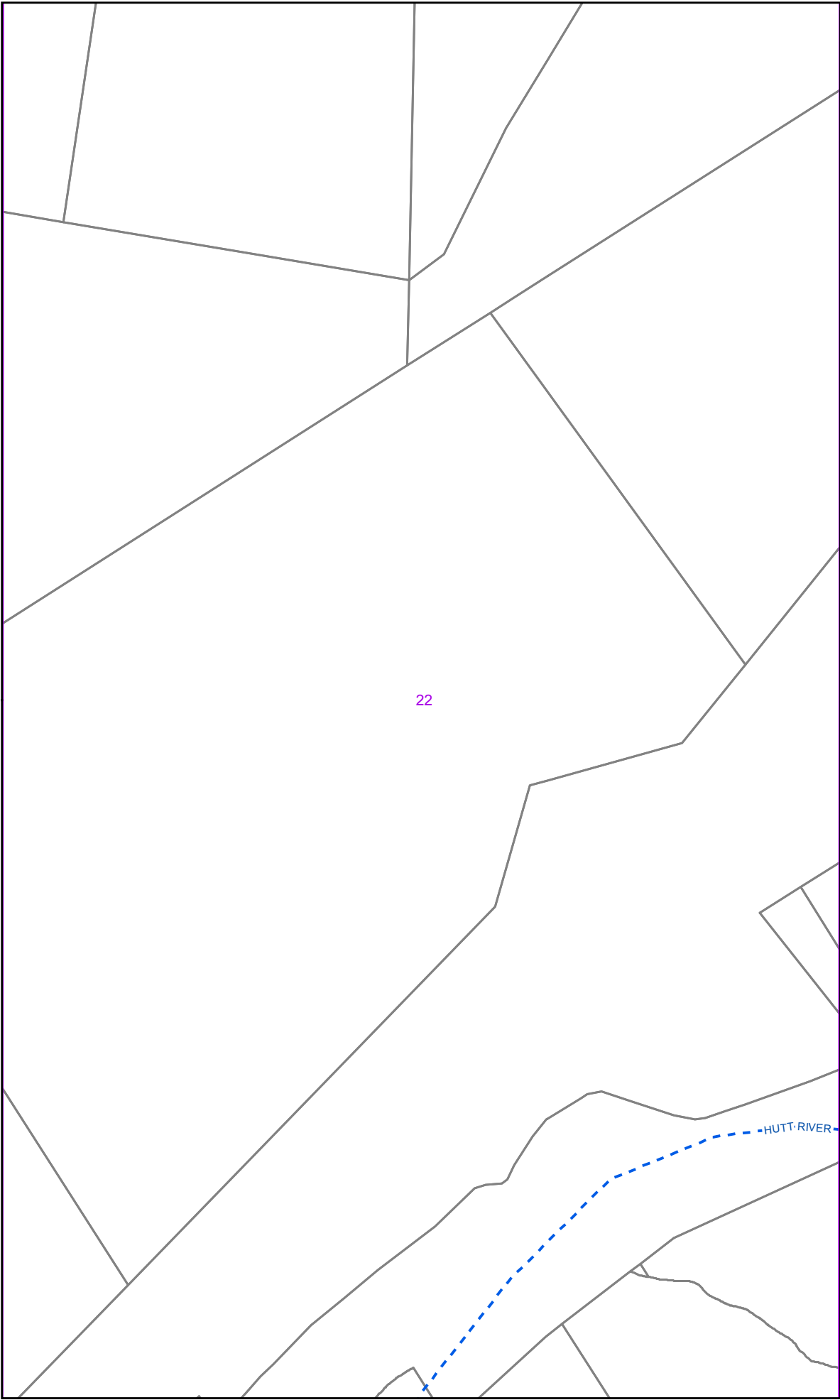
See Urban  
Planning Map  
**21**

**URBAN  
SOUTHERN HILLS  
MAP  
22**

		13
	<b>22</b>	23
32	33	34

-  High ecological values
-  High landscape values
-  High visual values




- Features**
-  River / Stream




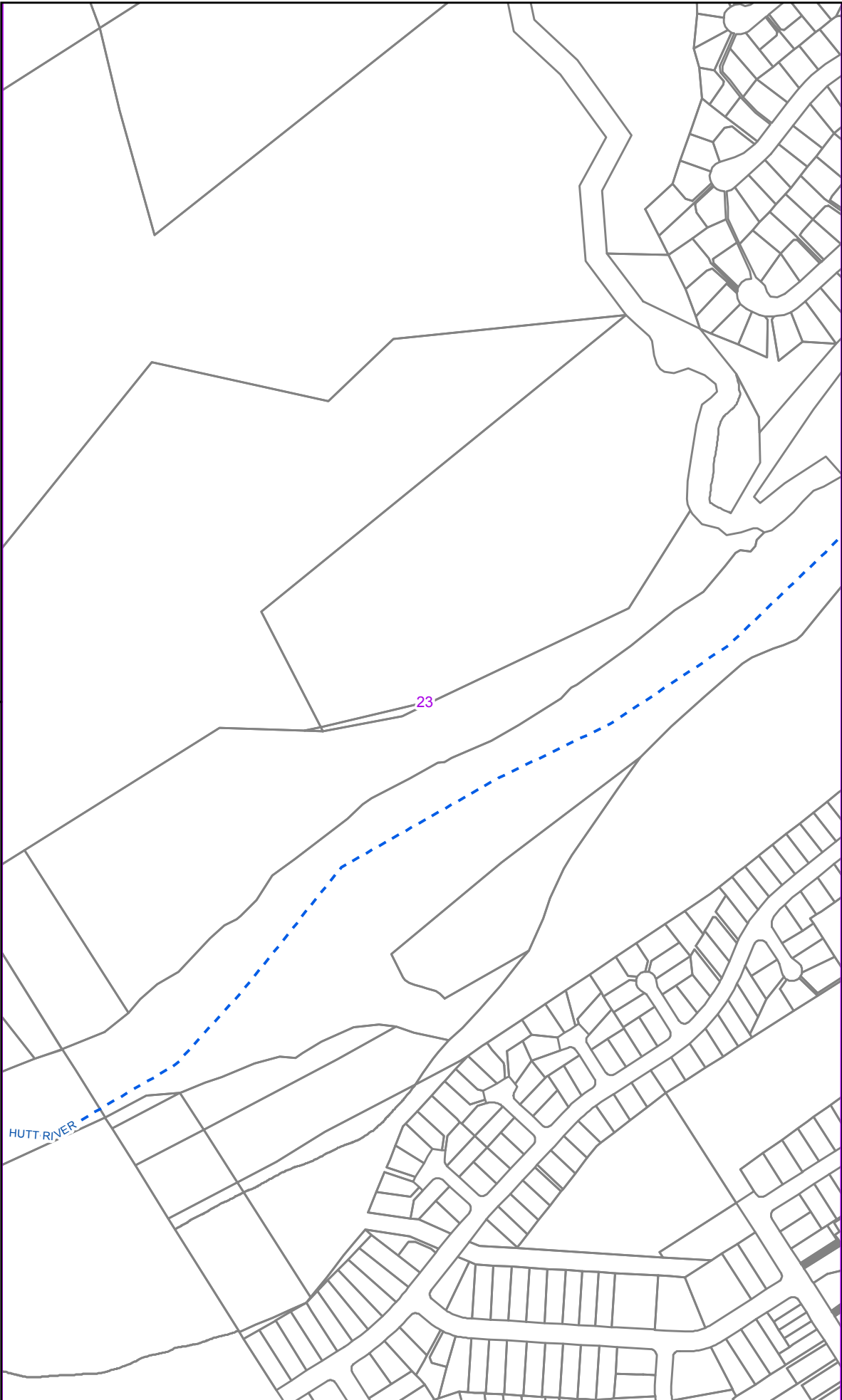
See Urban  
Planning Map  
**22**

**URBAN  
SOUTHERN HILLS  
MAP  
23**

	13	14
22	23	24
33	34	35

-  High ecological values
-  High landscape values
-  High visual values

- Features**
-  River / Stream

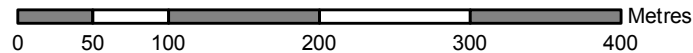


**UPPER HUTT CITY COUNCIL  
SOUTHERN HILLS MAP**

August  
2013






Scale : 1:5000




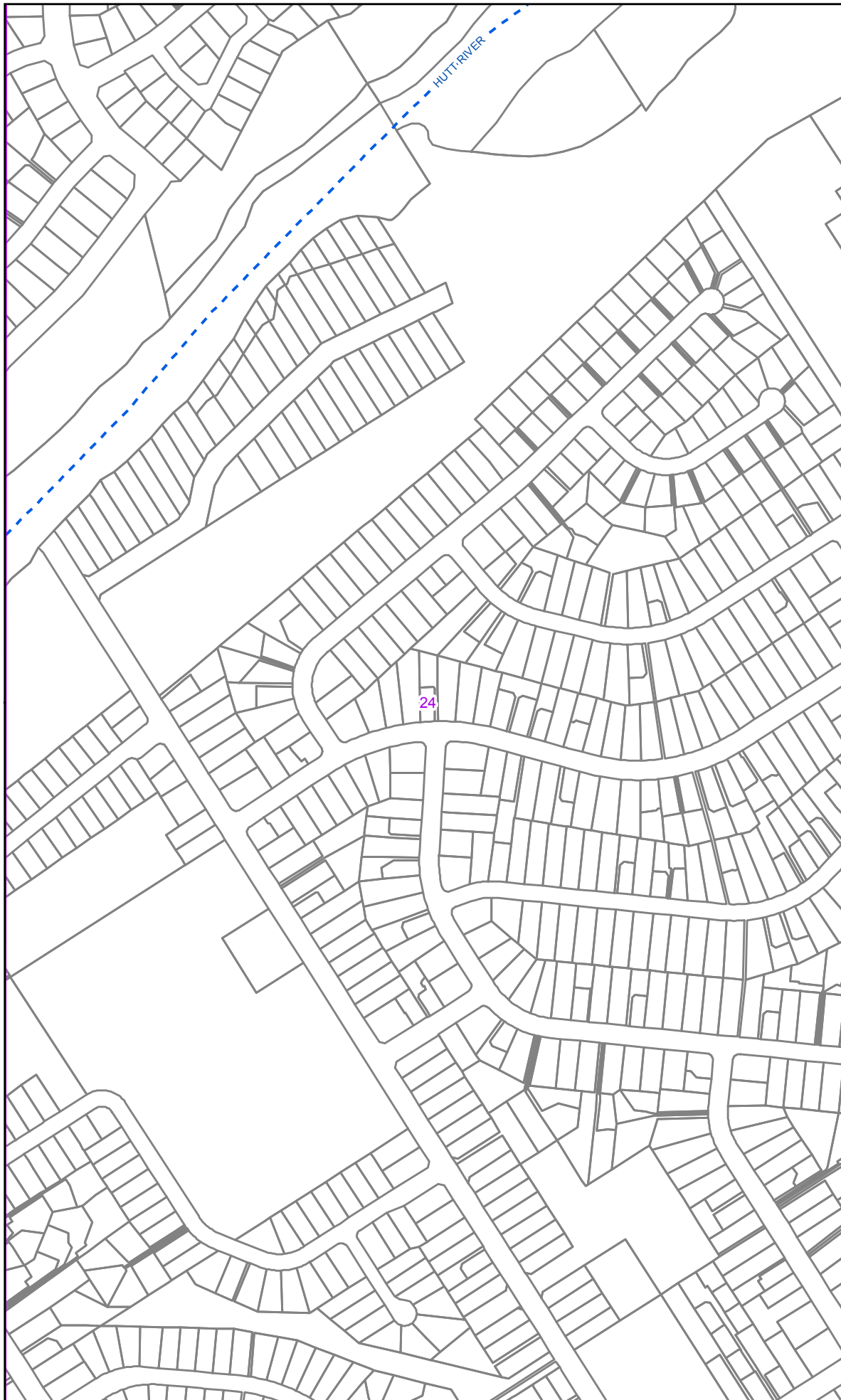
See Urban  
Planning Map  
**23**

**URBAN  
SOUTHERN HILLS  
MAP  
24**

13	14	15
23	24	25
34	35	36

-  High ecological values
-  High landscape values
-  High visual values

- Features**
-  River / Stream

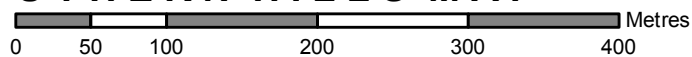


**UPPER HUTT CITY COUNCIL  
SOUTHERN HILLS MAP**

August  
2013



Scale : 1:5000







See Urban  
Planning Map  
**24**

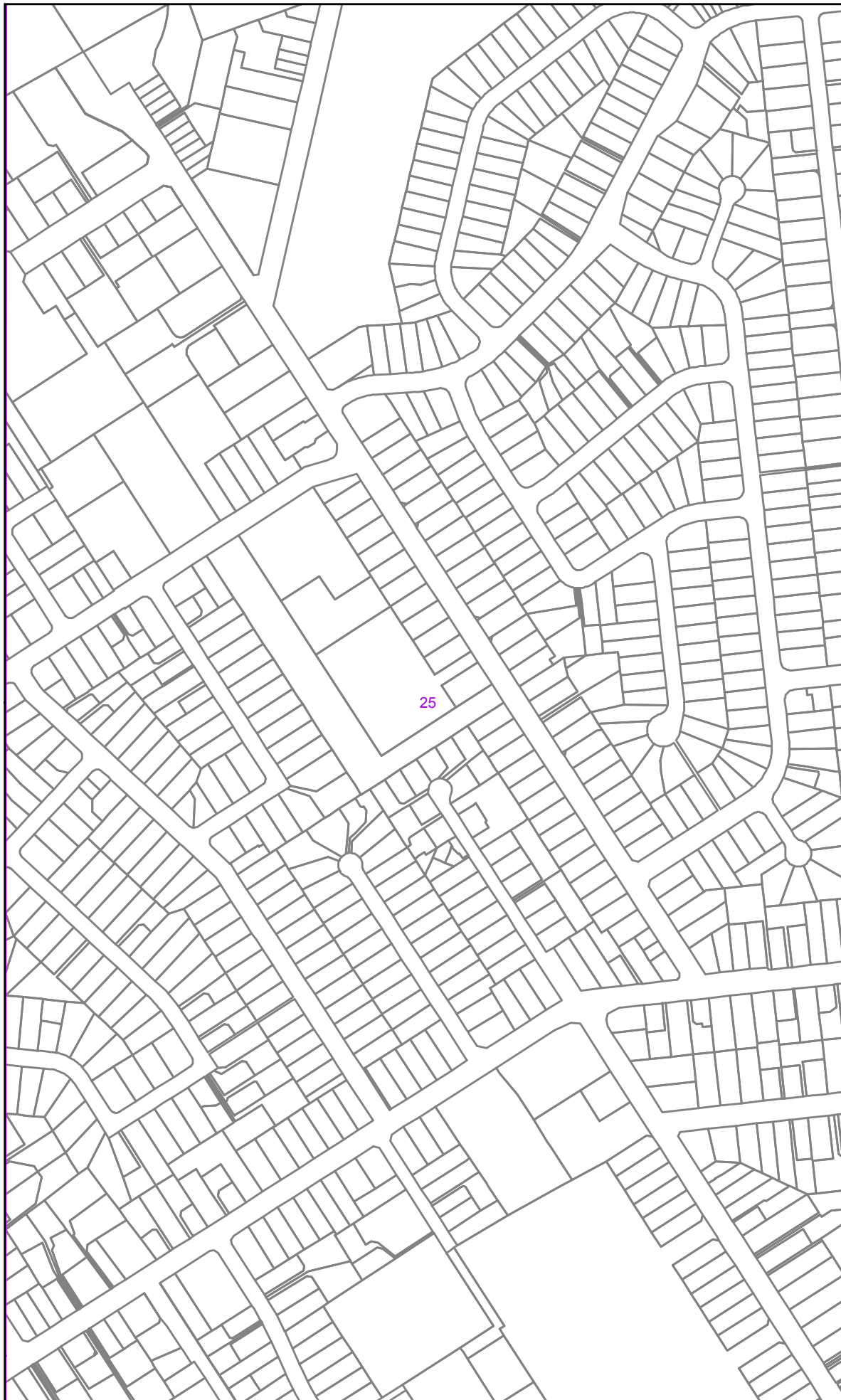


**URBAN  
SOUTHERN HILLS  
MAP  
25**

14	15	16
24	25	26
35	36	37

-  High ecological values
-  High landscape values
-  High visual values

- Features**
-  River / Stream

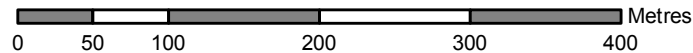


**UPPER HUTT CITY COUNCIL  
SOUTHERN HILLS MAP**

August  
2013






Scale : 1:5000



See Urban  
Planning Map  
**25**

**URBAN  
SOUTHERN HILLS  
MAP  
26**

15	16	17
25	26	27
36	37	38

-  High ecological values
-  High landscape values
-  High visual values

- Features**
-  River / Stream

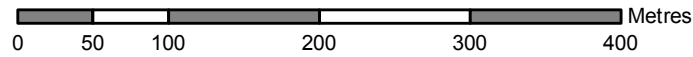


**UPPER HUTT CITY COUNCIL  
SOUTHERN HILLS MAP**

August  
2013






Scale : 1:5000




See Urban  
Planning Map  
**26**

**URBAN  
SOUTHERN HILLS  
MAP  
27**

16	17	18
26	27	28
37	38	

-  High ecological values
-  High landscape values
-  High visual values

- Features**
-  River / Stream

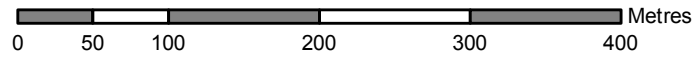


**UPPER HUTT CITY COUNCIL  
SOUTHERN HILLS MAP**

August  
2013






Scale : 1:5000




See Urban  
Planning Map  
**27**

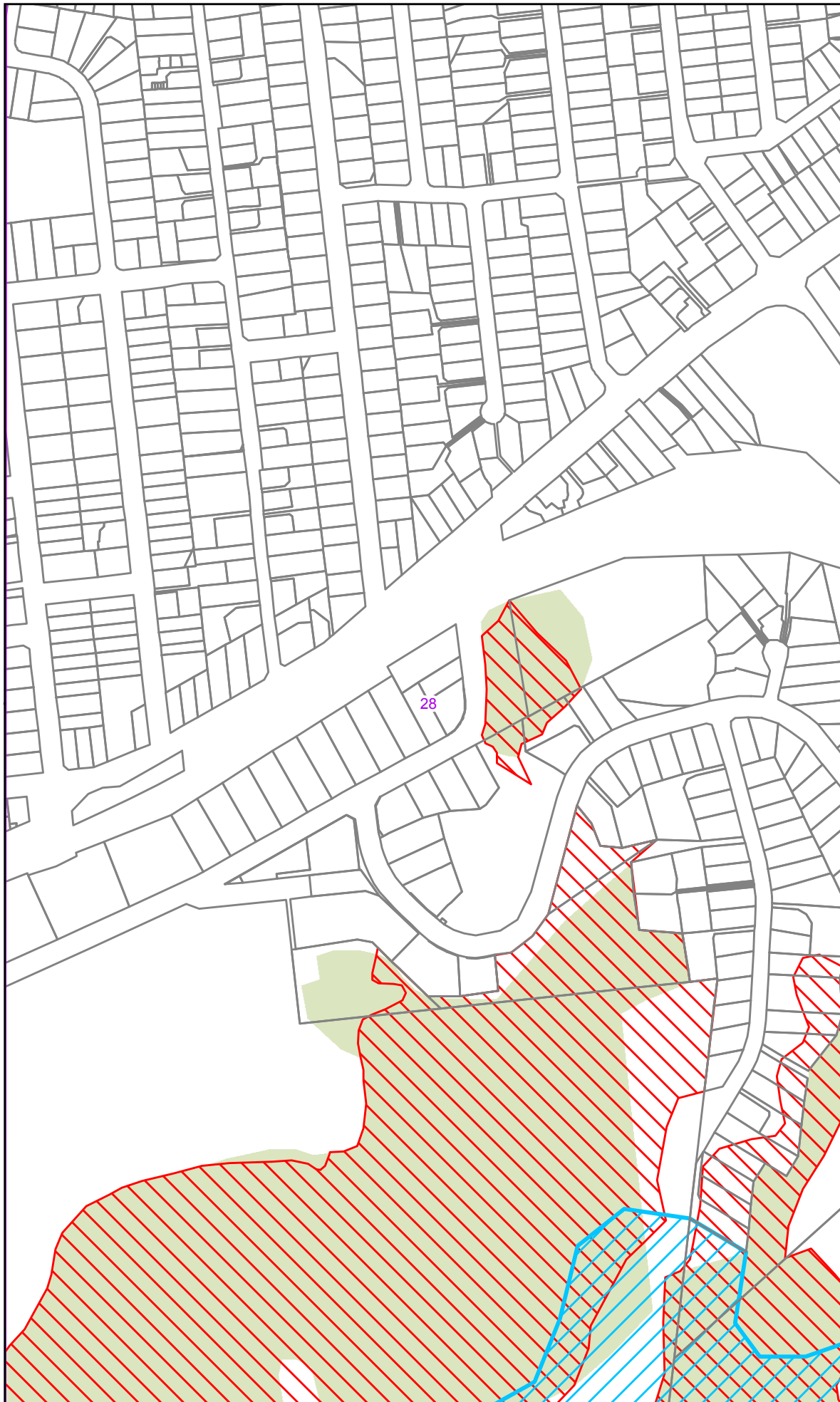
**URBAN  
SOUTHERN HILLS  
MAP  
28**

17	18	19
27	28	29
38		

-  High ecological values
-  High landscape values
-  High visual values

**Features**

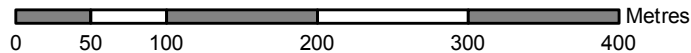
-  River / Stream



**UPPER HUTT CITY COUNCIL  
SOUTHERN HILLS MAP**



Scale : 1:5000

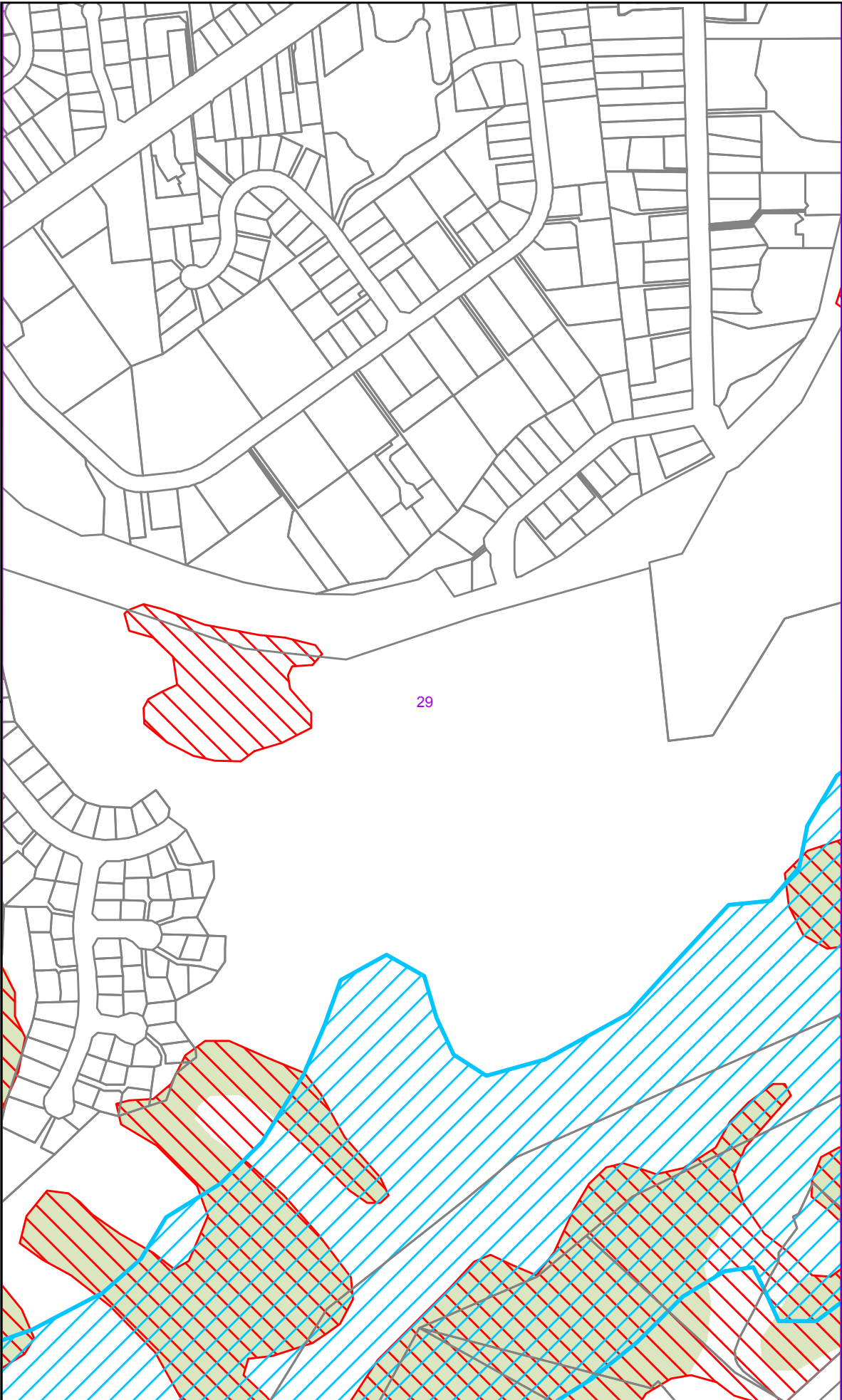





August  
2013


See Urban  
Planning Map  
**28**

**URBAN  
SOUTHERN HILLS  
MAP  
29**

18	19	20
28	29	30






-  High ecological values
-  High landscape values
-  High visual values


- Features**
-  River / Stream

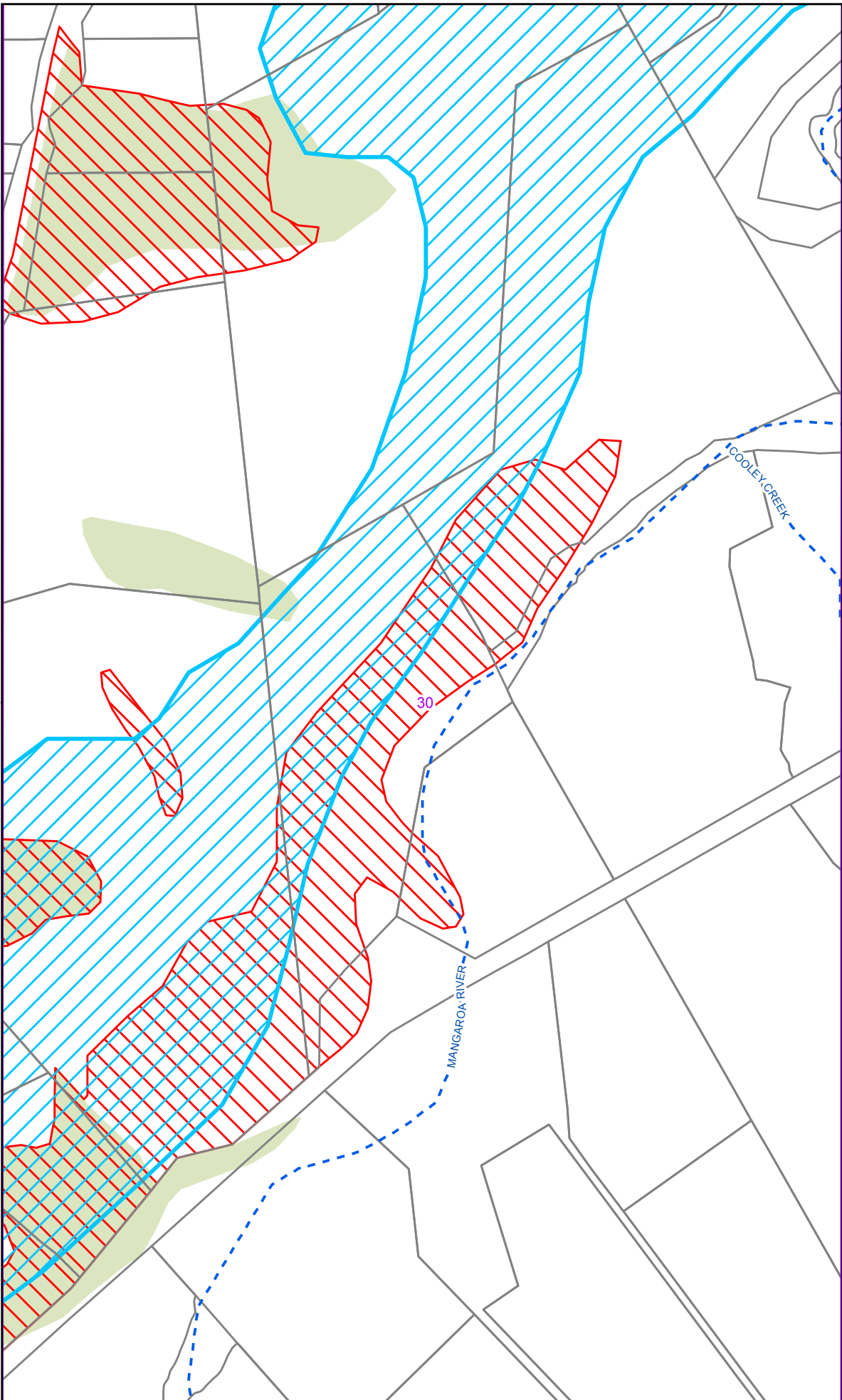
See Urban Planning Map **29**

**URBAN  
SOUTHERN HILLS  
MAP  
30**

19	20	21
29	30	

-  High ecological values
-  High landscape values
-  High visual values

- Features**
-  River / Stream

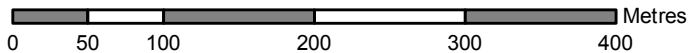


**UPPER HUTT CITY COUNCIL  
SOUTHERN HILLS MAP**

August  
2013







Scale : 1:5000

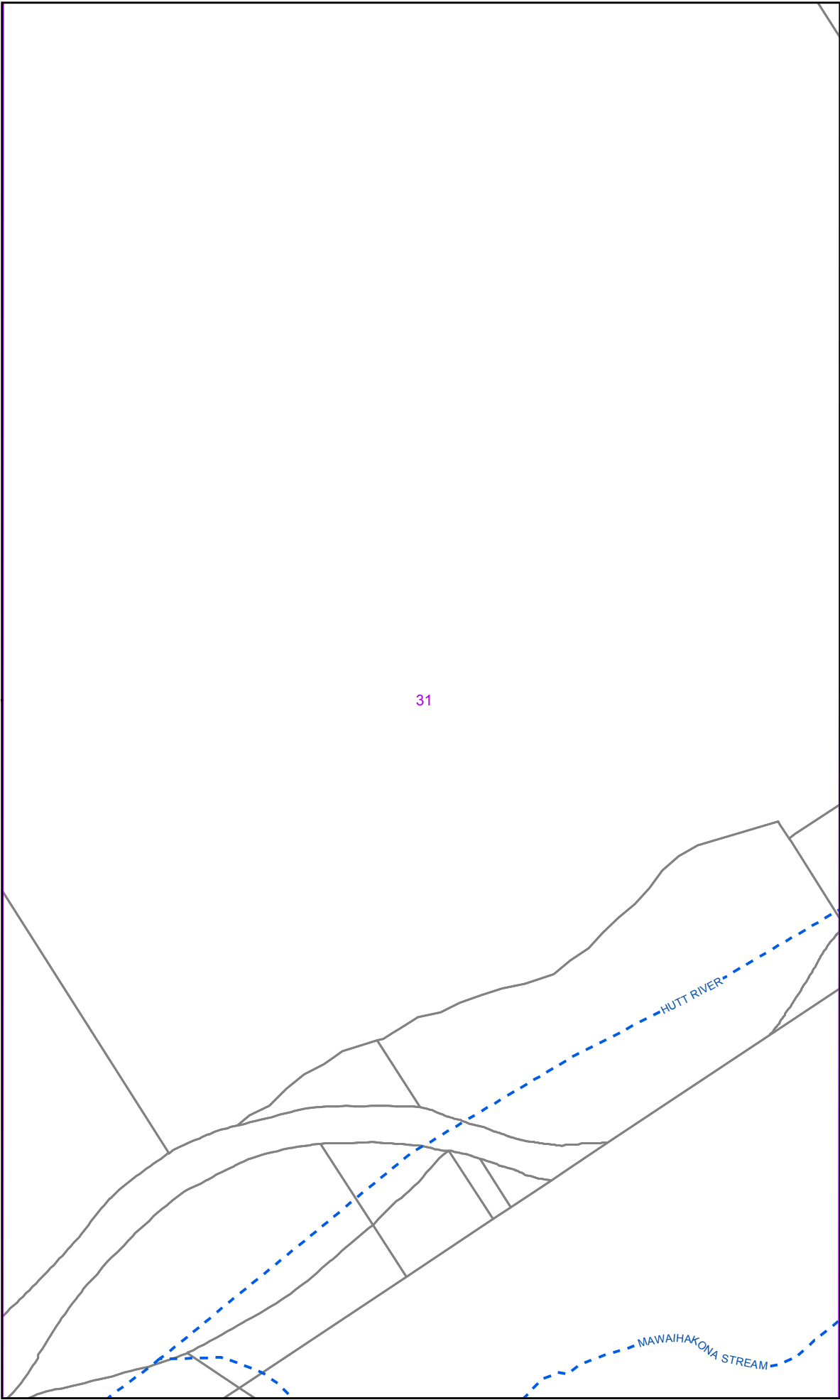


See Urban  
Planning Map  
**30**

	31	32
39	40	41

-  High ecological values
-  High landscape values
-  High visual values

- Features**
-  River / Stream

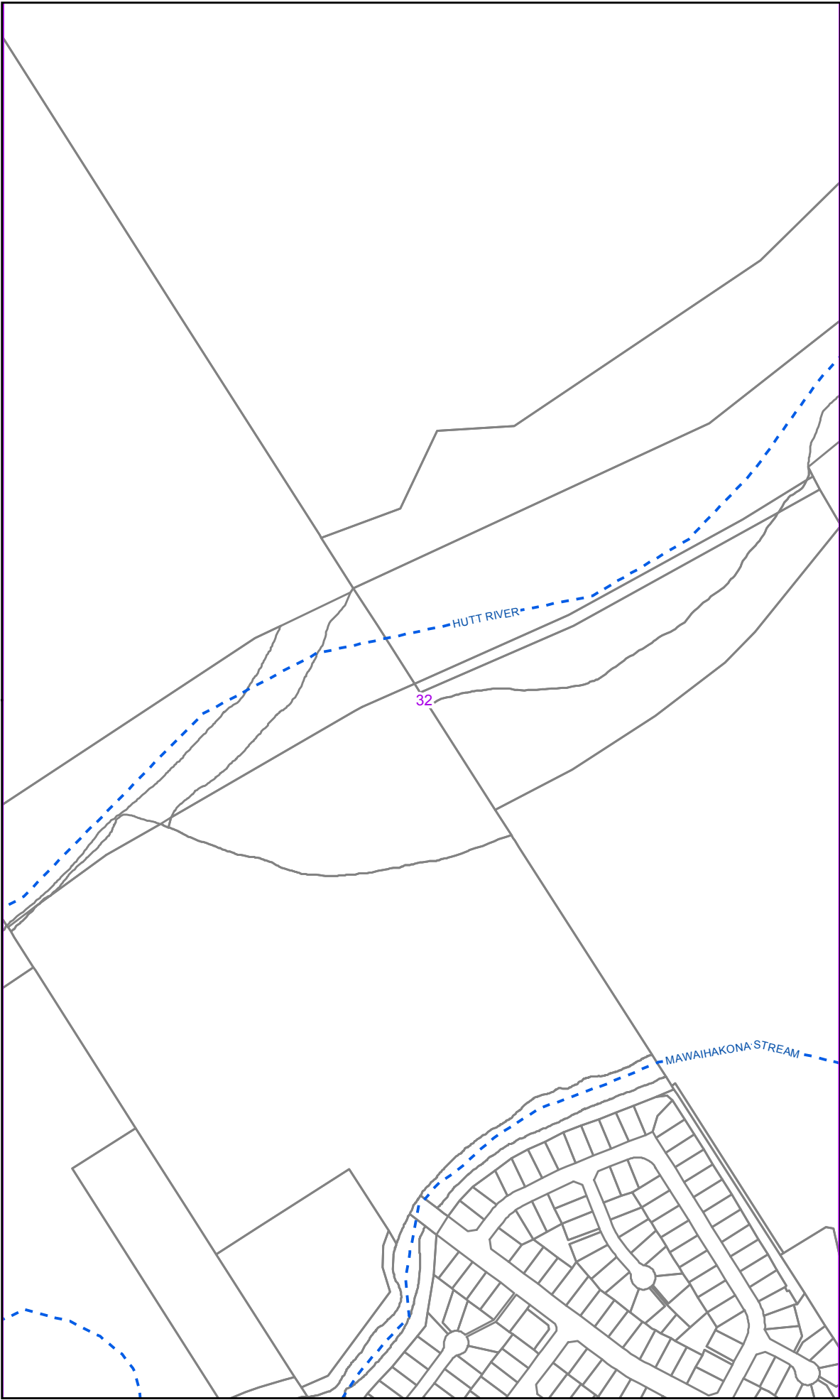


**URBAN  
SOUTHERN HILLS  
MAP  
32**

		22
31	32	33
40	41	42

- High ecological values
- High landscape values
- High visual values

- Features**
- River / Stream



See Urban  
Planning Map  
**32**

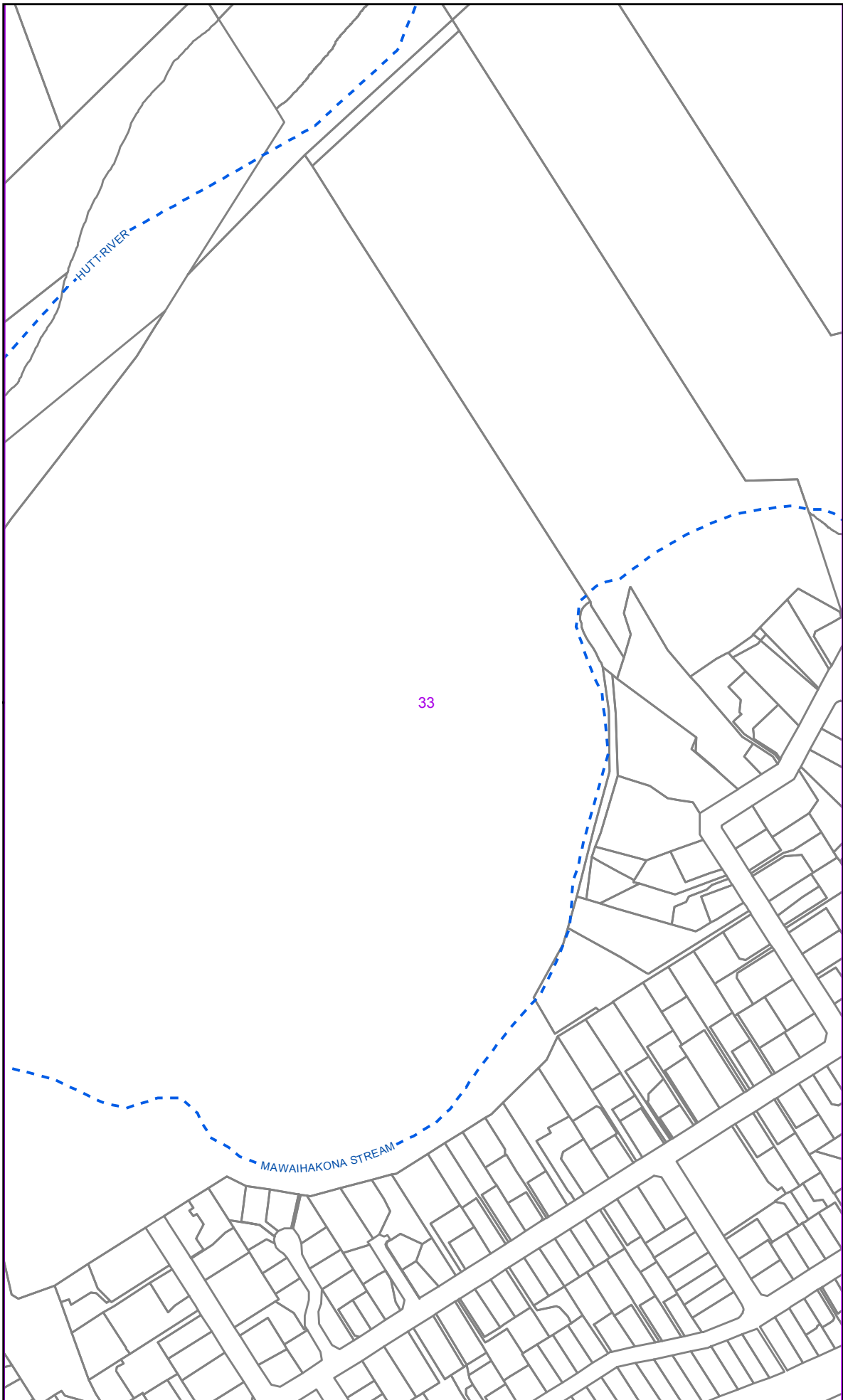


**URBAN  
SOUTHERN HILLS  
MAP  
33**

	22	23
32	33	34
41	42	43

- High ecological values
- High landscape values
- High visual values

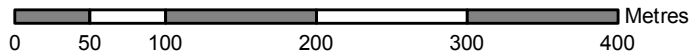
- Features**
- River / Stream



**UPPER HUTT CITY COUNCIL  
SOUTHERN HILLS MAP**



Scale : 1:5000



August  
2013

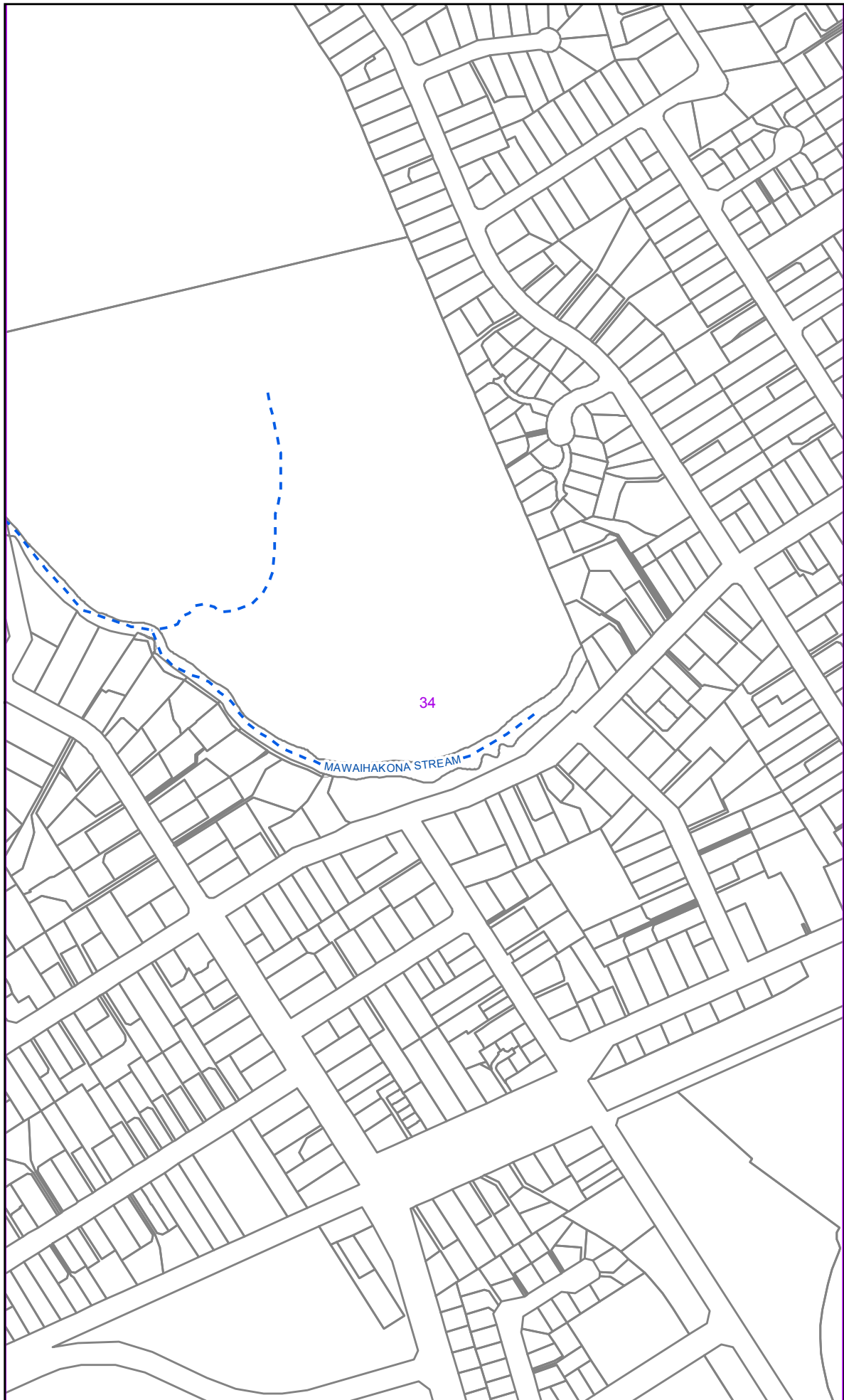
See Urban  
Planning Map  
**33**

**URBAN  
SOUTHERN HILLS  
MAP  
34**

22	23	24
33	34	35
42	43	44

- High ecological values
- High landscape values
- High visual values

- Features**
- River / Stream

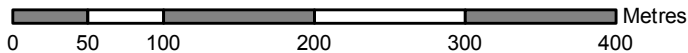


**UPPER HUTT CITY COUNCIL  
SOUTHERN HILLS MAP**

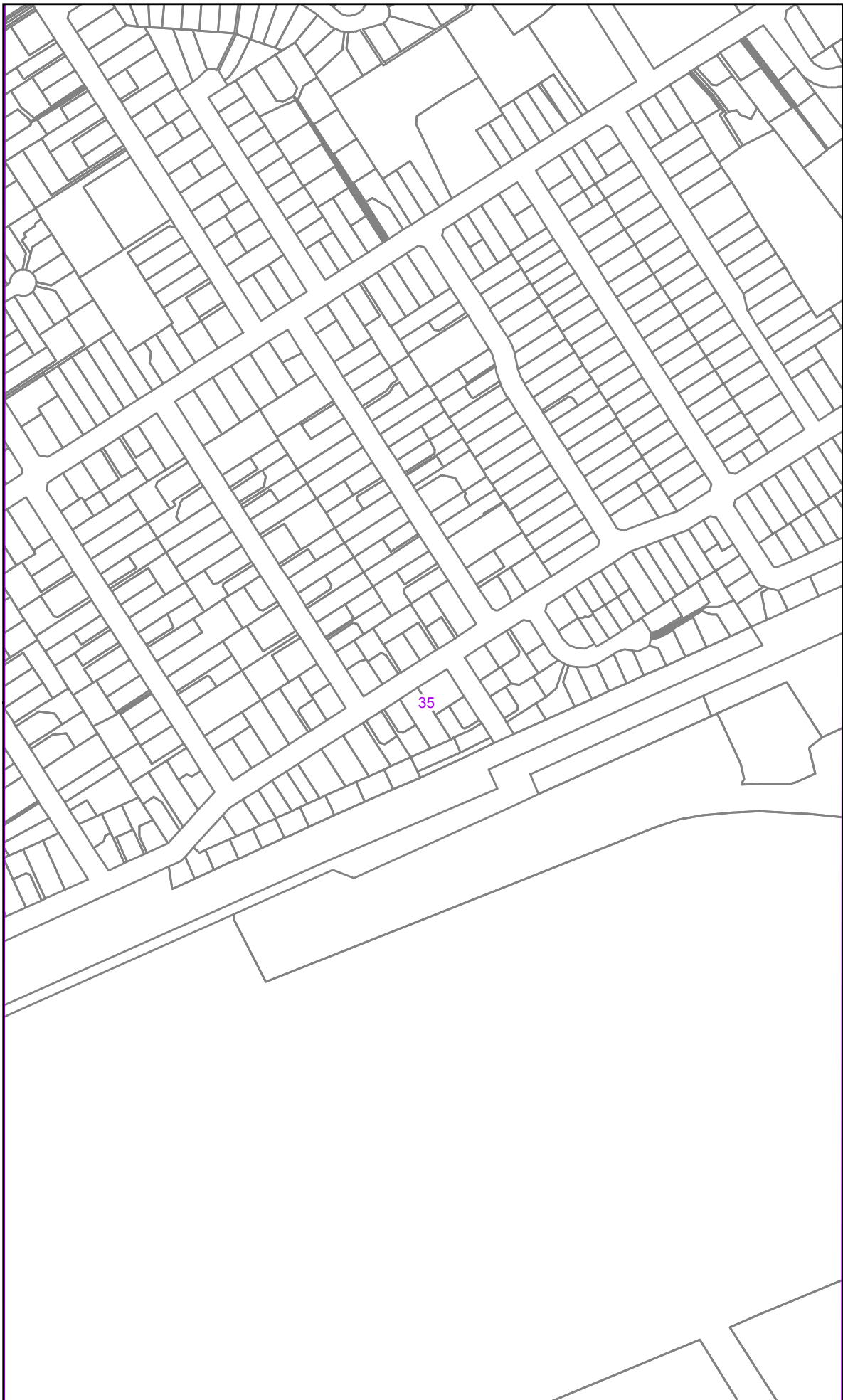
August  
2013



Scale : 1:5000



See Urban  
Planning Map  
**34**



**URBAN  
SOUTHERN HILLS  
MAP  
35**




23	24	25
34	35	36
43	44	


- High ecological values
- High landscape values
- High visual values

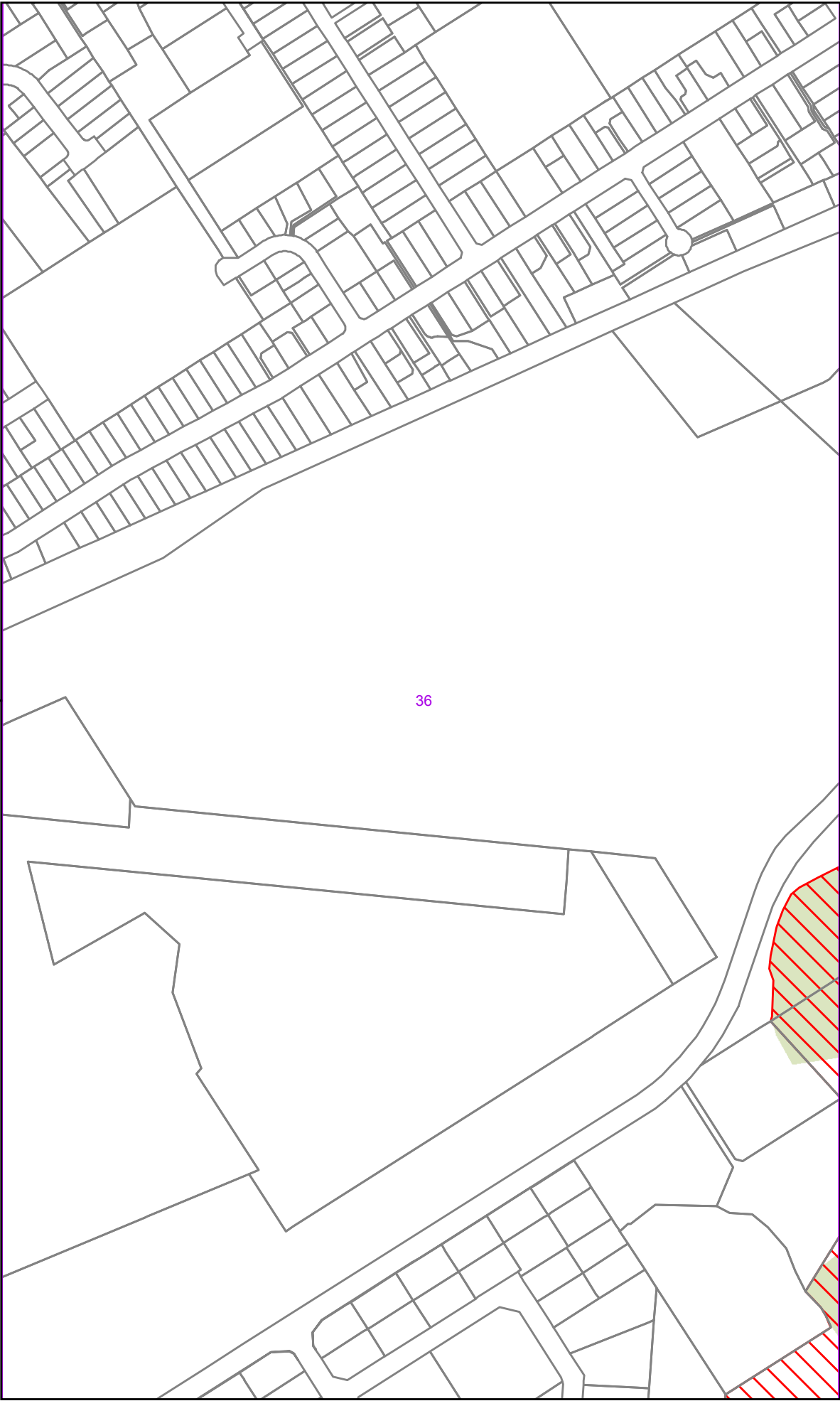
- Features**
- River / Stream

**URBAN  
SOUTHERN HILLS  
MAP  
36**

24	25	26
35	36	37
44		

-  High ecological values
-  High landscape values
-  High visual values

- Features**
-  River / Stream

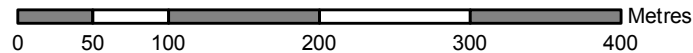


**UPPER HUTT CITY COUNCIL  
SOUTHERN HILLS MAP**

August  
2013







Scale : 1:5000

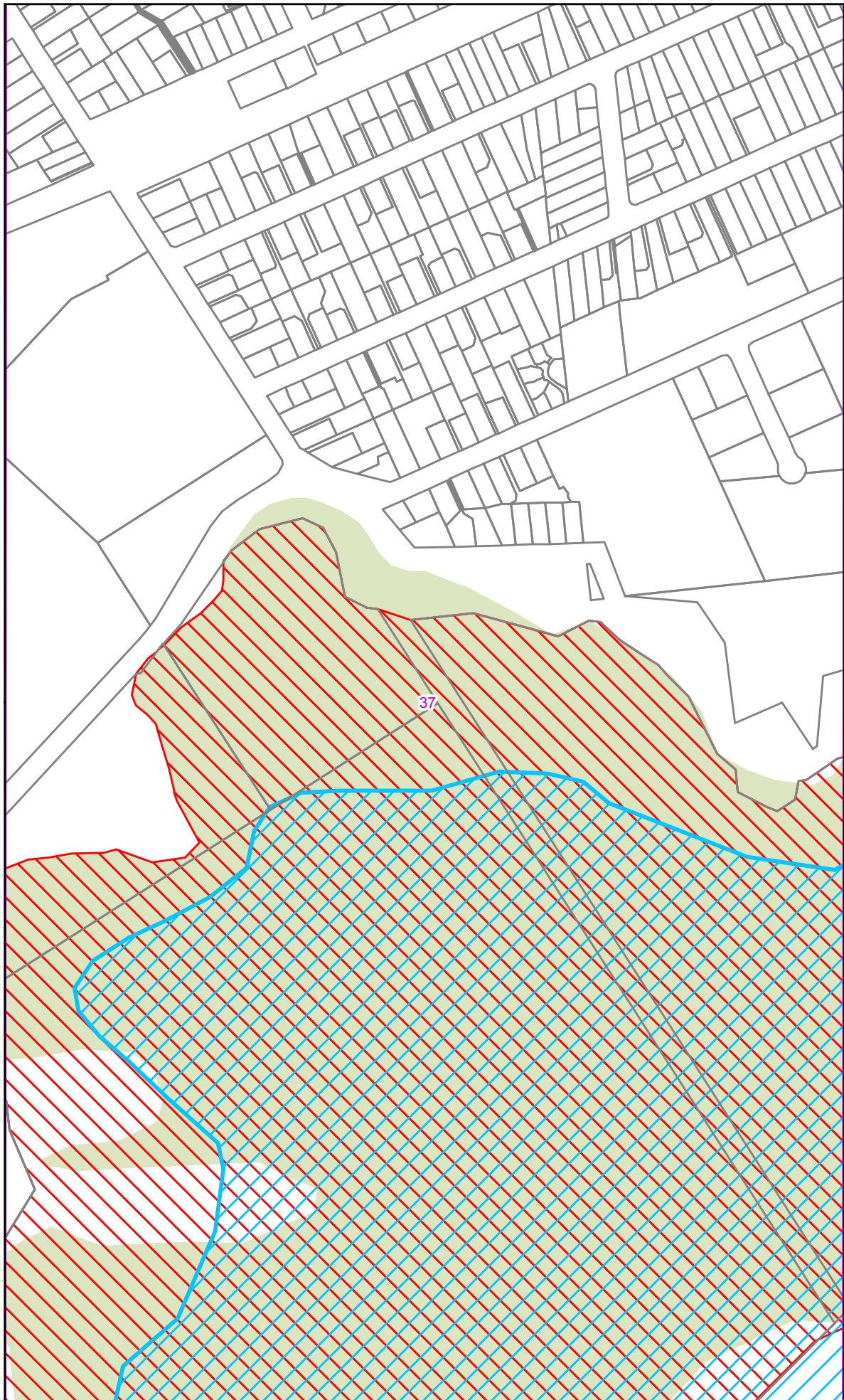


See Urban  
Planning Map  
**36**

**URBAN  
SOUTHERN HILLS  
MAP  
37**

25	26	27
36	37	38

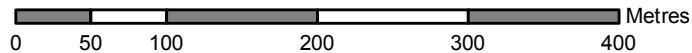
-  High ecological values
  -  High landscape values
  -  High visual values
- Features**
-  River / Stream



**UPPER HUTT CITY COUNCIL  
SOUTHERN HILLS MAP**



Scale : 1:5000







August  
2013

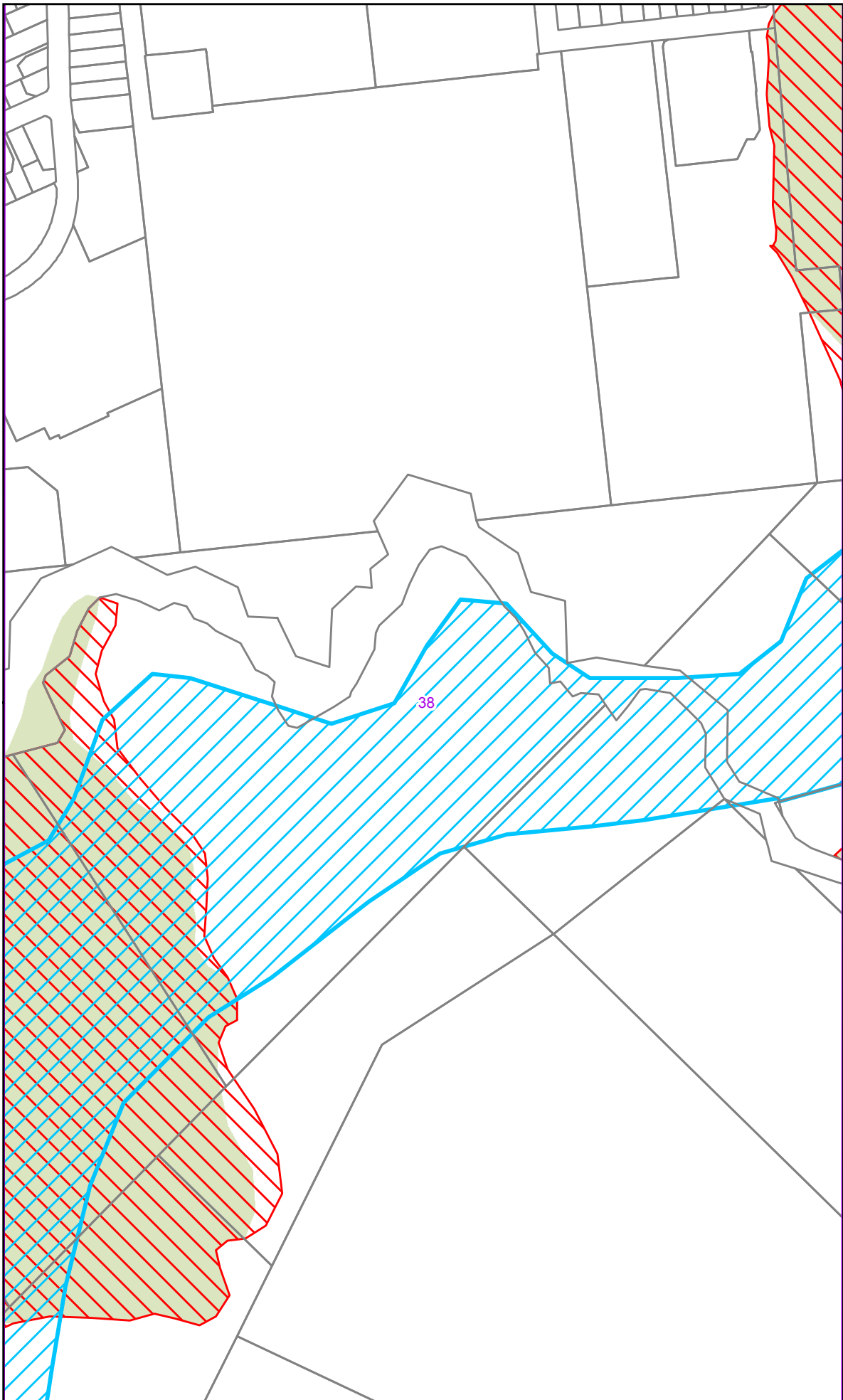
See Urban  
Planning Map  
**37**

**URBAN  
SOUTHERN HILLS  
MAP  
38**

26	27	28
37	38	

-  High ecological values
-  High landscape values
-  High visual values

- Features**
-  River / Stream

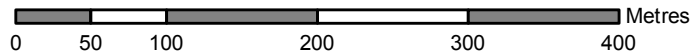


**UPPER HUTT CITY COUNCIL  
SOUTHERN HILLS MAP**

August  
2013



Scale : 1:5000



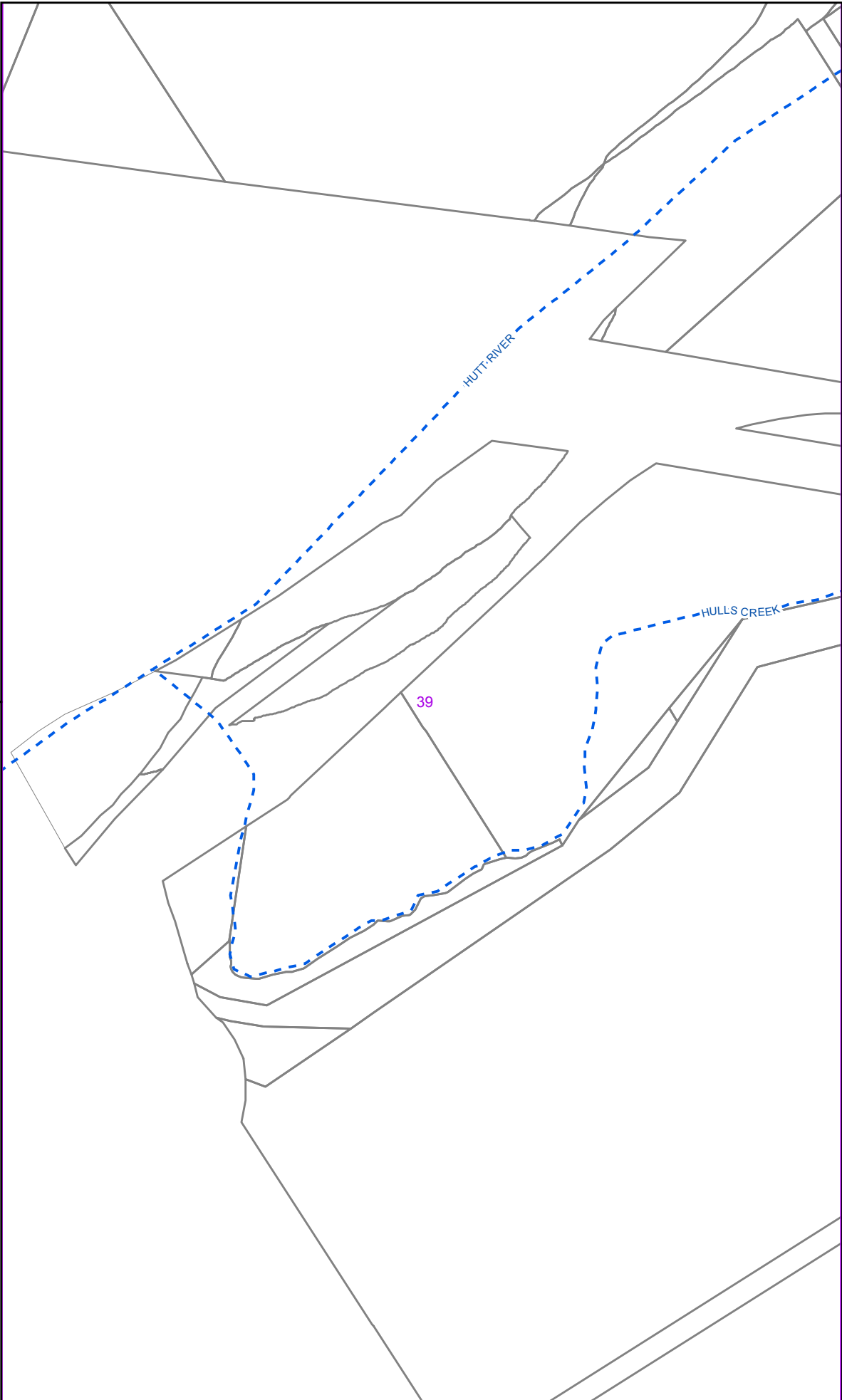
See Urban  
Planning Map  
**38**

**URBAN  
SOUTHERN HILLS  
MAP  
39**

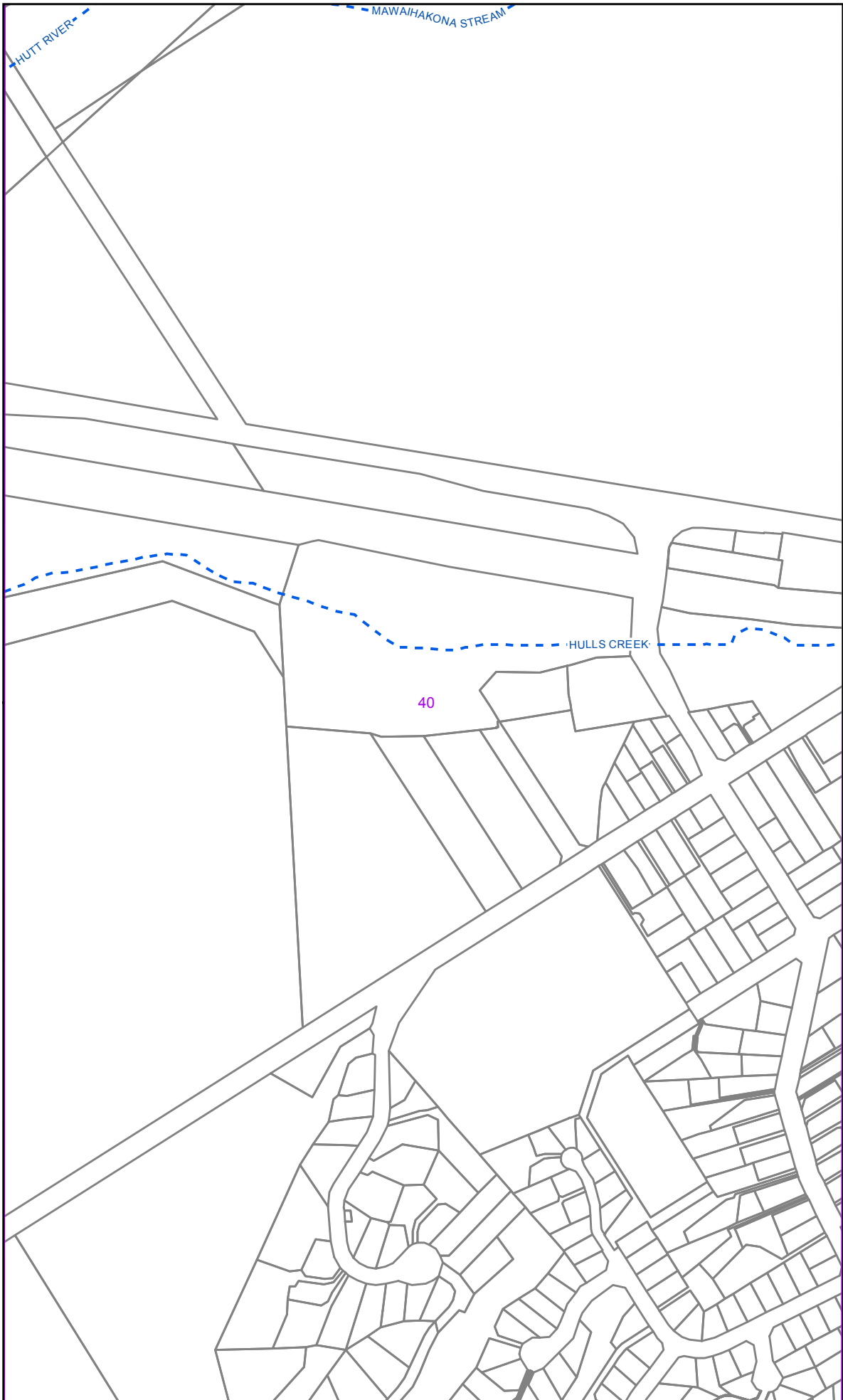
	31
39	40
	45

- High ecological values
- High landscape values
- High visual values

- Features**
- River / Stream



See Urban  
Planning Map  
**39**



**URBAN  
SOUTHERN HILLS  
MAP  
40**

	31	32
39	40	41
	45	46




- High ecological values
- High landscape values
- High visual values

- Features**
- River / Stream

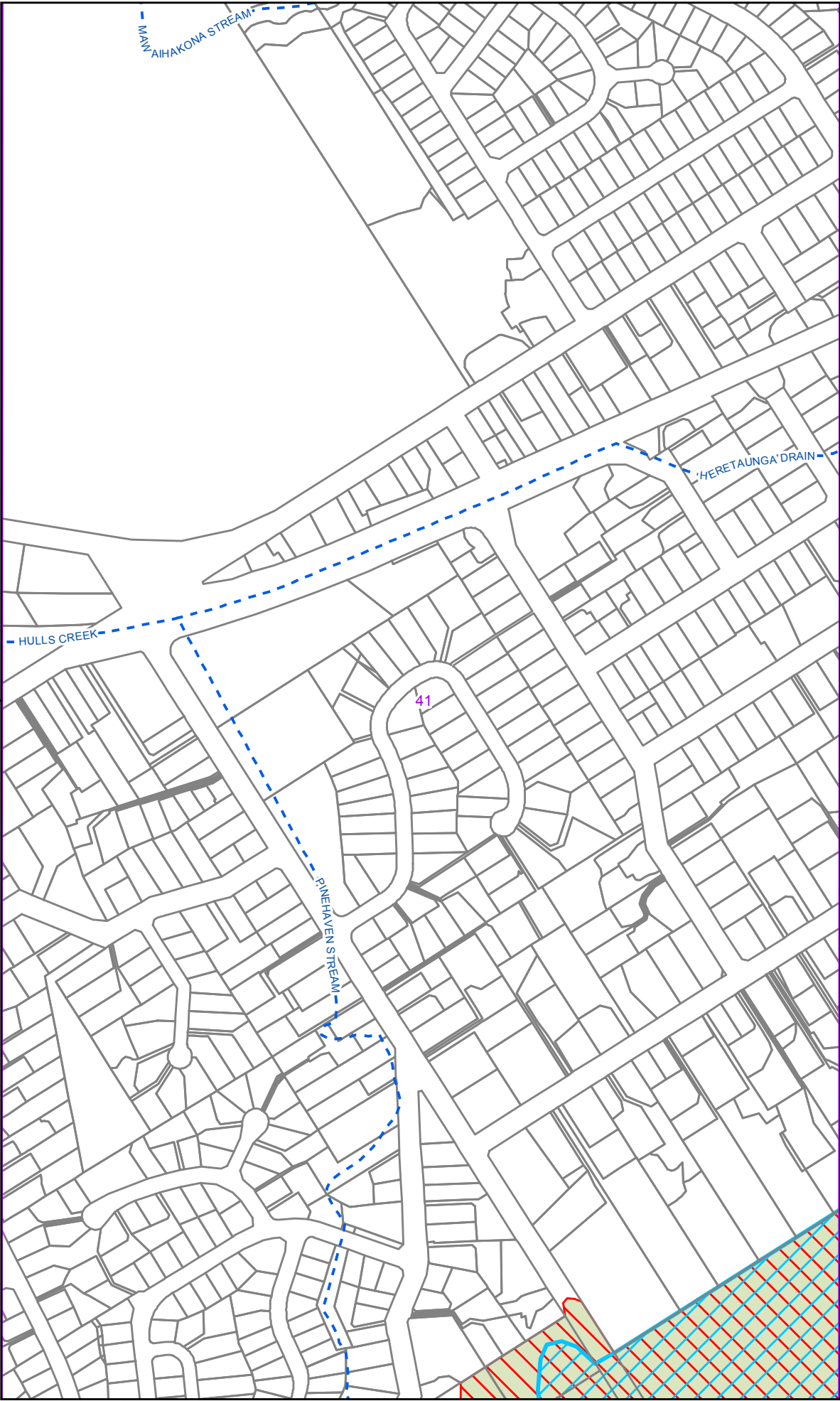


**URBAN  
SOUTHERN HILLS  
MAP  
41**

31	32	33
40	41	42
45	46	47

-  High ecological values
-  High landscape values
-  High visual values

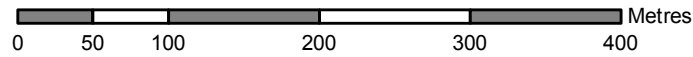
- Features**
-  River / Stream



**UPPER HUTT CITY COUNCIL  
SOUTHERN HILLS MAP**



Scale : 1:5000







August  
2013

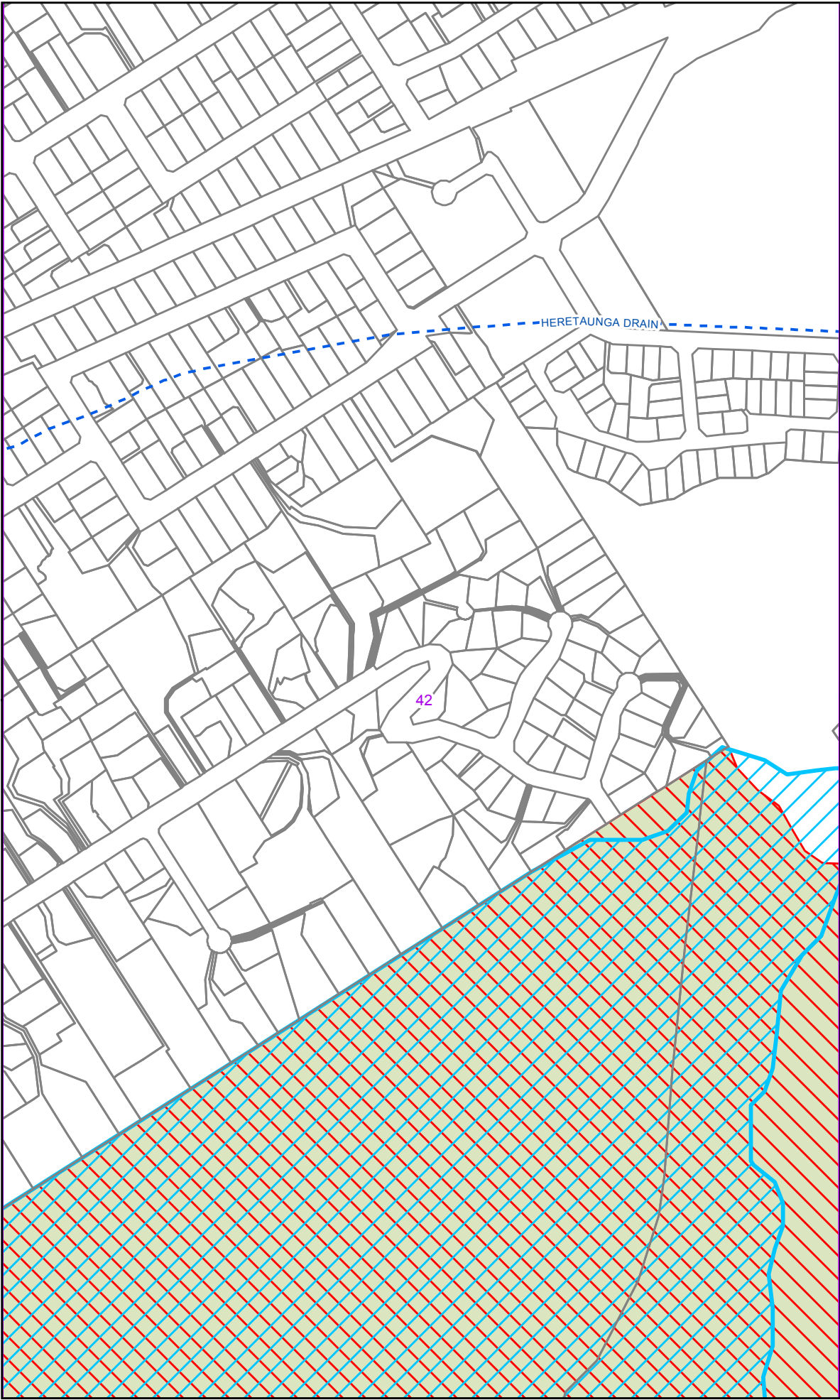
See Urban  
Planning Map  
**41**

**URBAN  
SOUTHERN HILLS  
MAP  
42**

32	33	34
41	42	43
46	47	

-  High ecological values
-  High landscape values
-  High visual values


- Features**
-  River / Stream



**UPPER HUTT CITY COUNCIL  
SOUTHERN HILLS MAP**



Scale : 1:5000







August  
2013

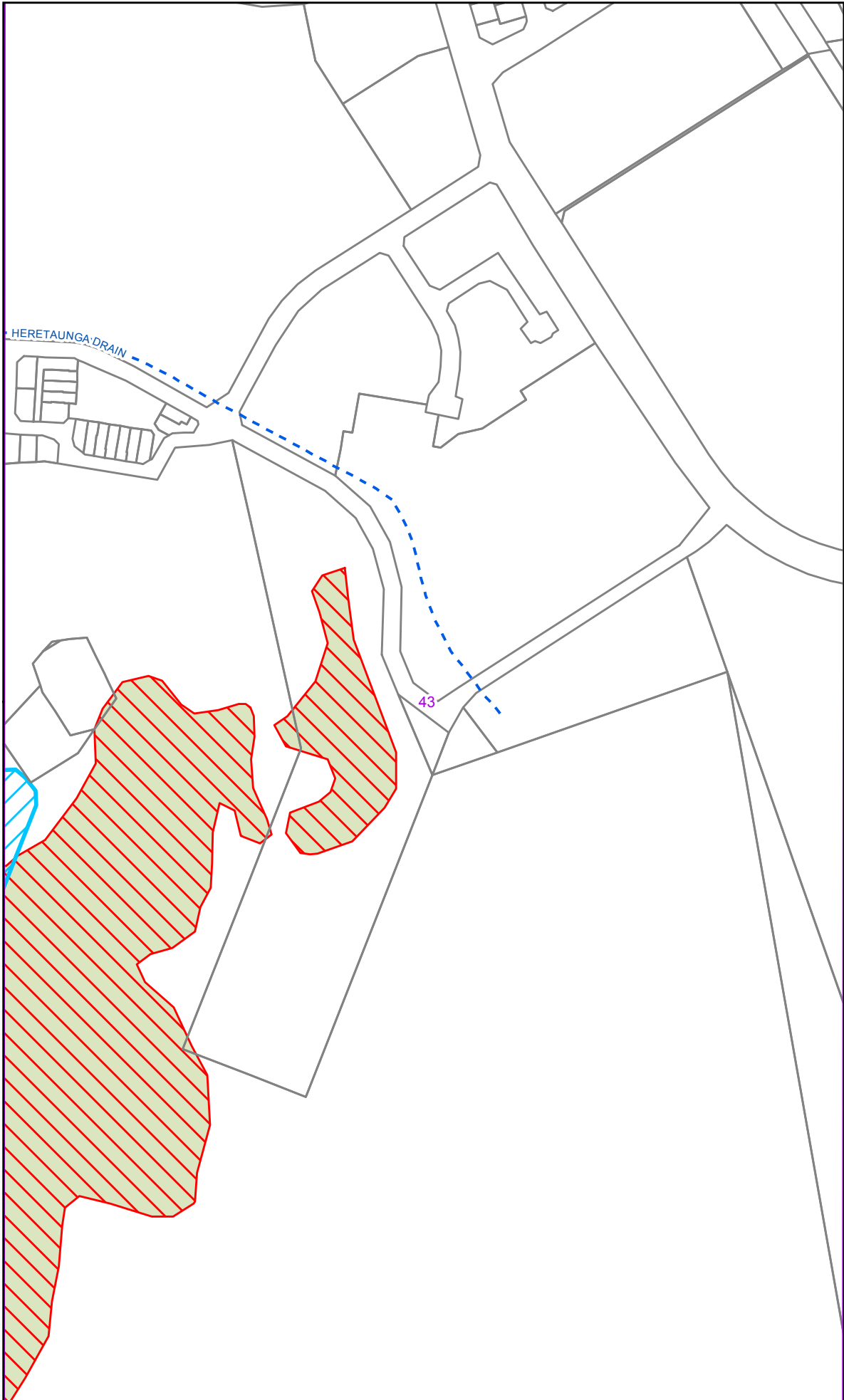
See Urban  
Planning Map  
**42**

**URBAN  
SOUTHERN HILLS  
MAP  
43**

33	34	35
42	43	44
47		

-  High ecological values
-  High landscape values
-  High visual values

- Features**
-  River / Stream

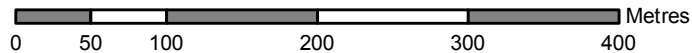


**UPPER HUTT CITY COUNCIL  
SOUTHERN HILLS MAP**

August  
2013






Scale : 1:5000




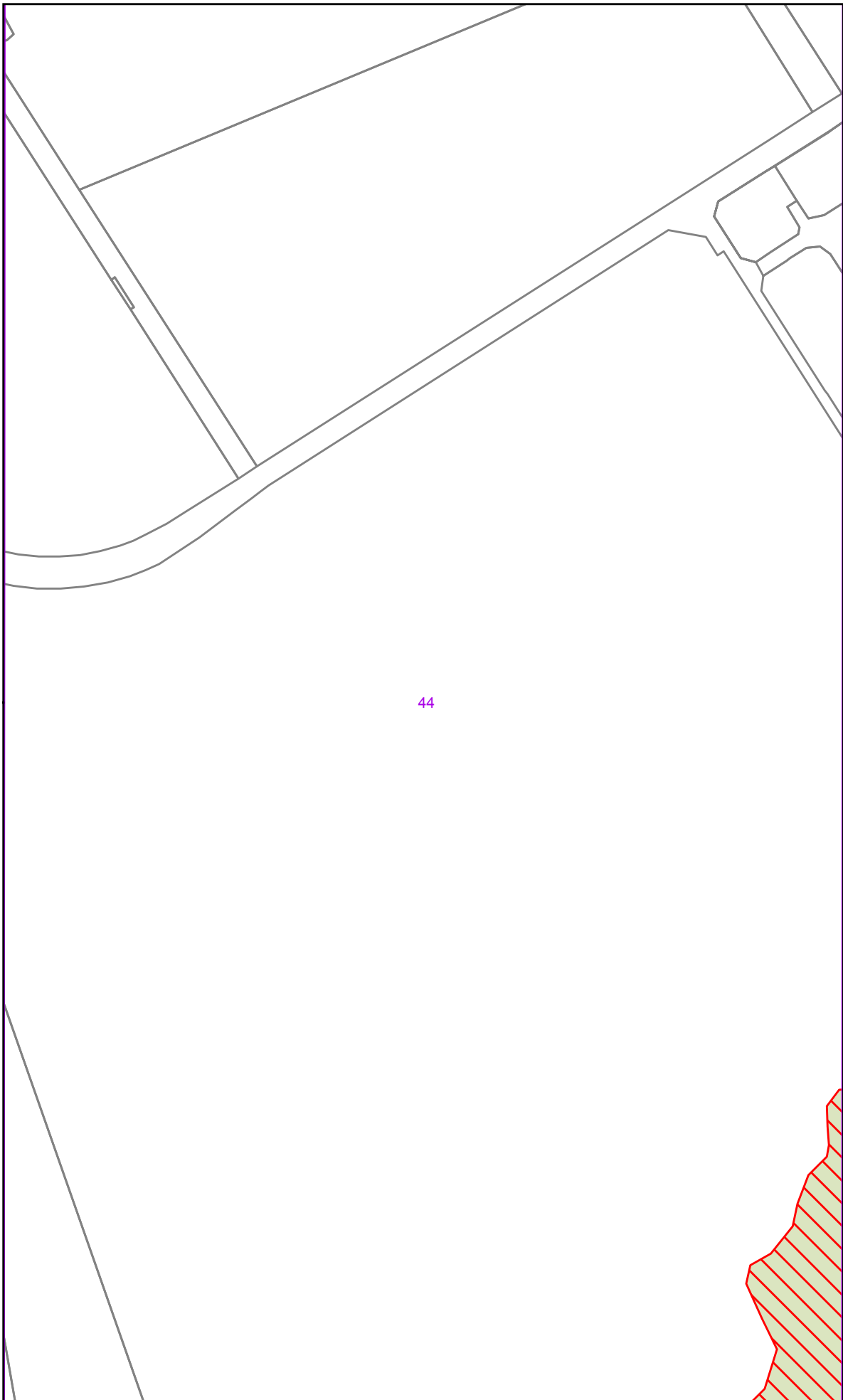
See Urban  
Planning Map  
**43**

**URBAN  
SOUTHERN HILLS  
MAP  
44**

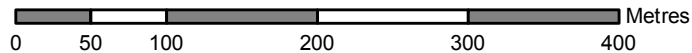
34	35	36
43	44	

-  High ecological values
-  High landscape values
-  High visual values

- Features**
-  River / Stream



Scale : 1:5000






**UPPER HUTT CITY COUNCIL  
SOUTHERN HILLS MAP**


August  
2013

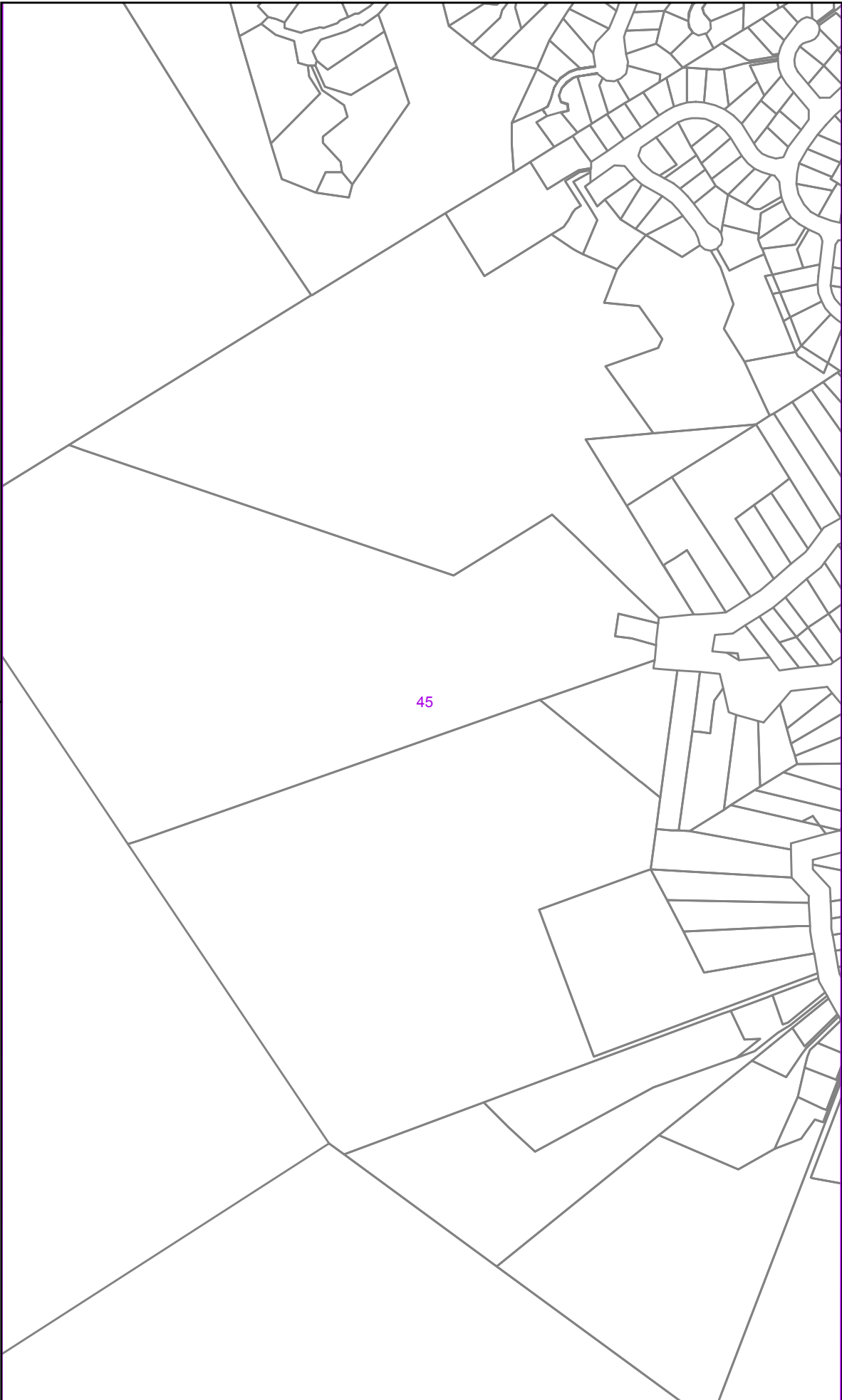
See Urban  
Planning Map  
**44**

**URBAN  
SOUTHERN HILLS  
MAP  
45**

39	40	41
	45	46
		48

-  High ecological values
-  High landscape values
-  High visual values

- Features**
-  River / Stream

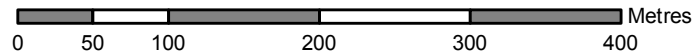


**UPPER HUTT CITY COUNCIL  
SOUTHERN HILLS MAP**

August  
2013







Scale : 1:5000

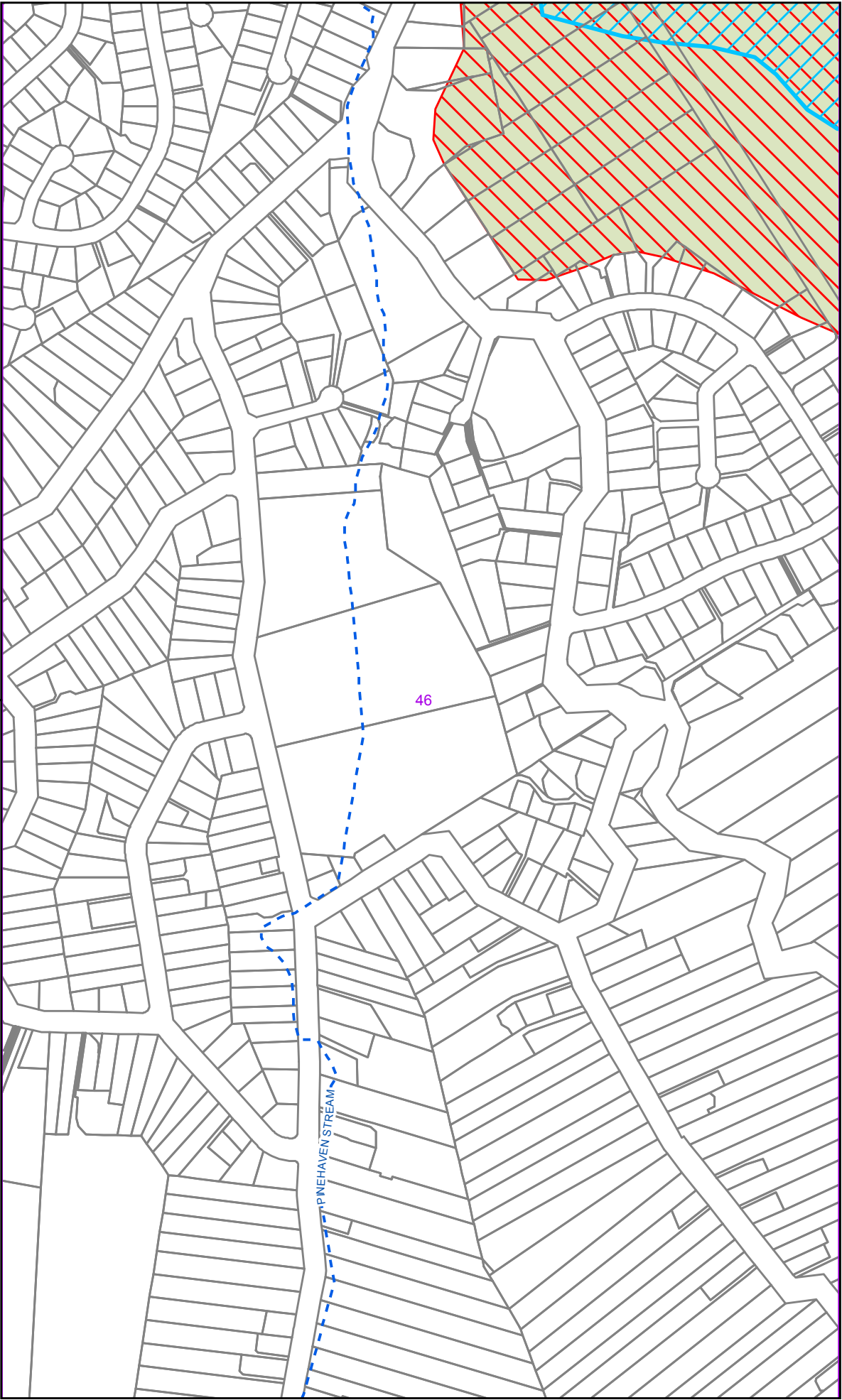


See Urban  
Planning Map  
**45**

**URBAN  
SOUTHERN HILLS  
MAP  
46**

40	41	42
45	46	47
	48	49

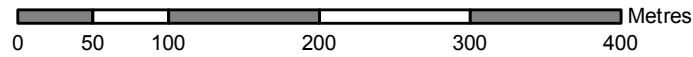
-  High ecological values
  -  High landscape values
  -  High visual values
- Features**
-  River / Stream



**UPPER HUTT CITY COUNCIL  
SOUTHERN HILLS MAP**



Scale : 1:5000







August  
2013

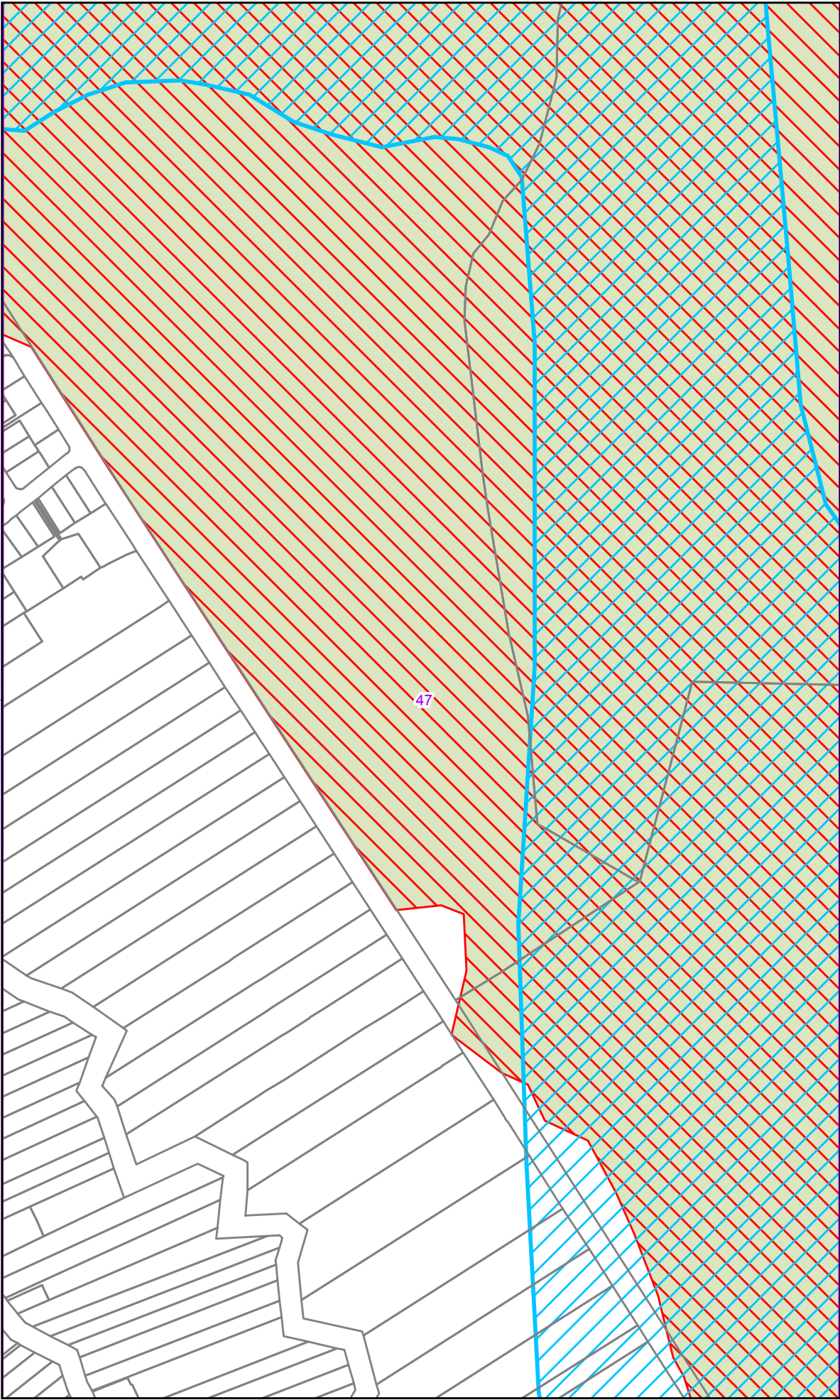
See Urban  
Planning Map  
**46**

**URBAN  
SOUTHERN HILLS  
MAP  
47**

41	42	43
46	47	
48	49	50

-  High ecological values
-  High landscape values
-  High visual values

- Features**
-  River / Stream




**UPPER HUTT CITY COUNCIL  
SOUTHERN HILLS MAP**

August  
2013






Scale : 1:5000




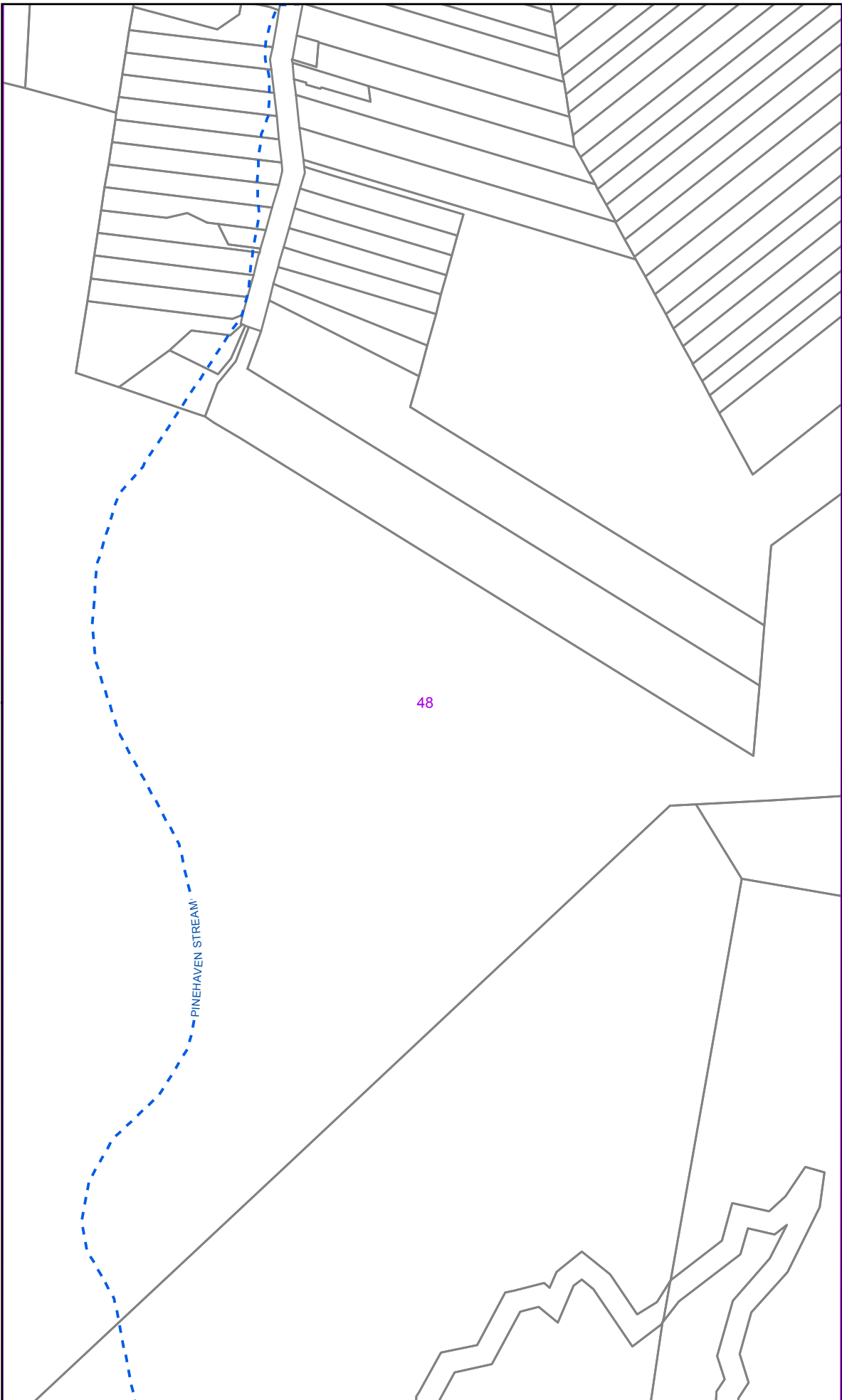
See Urban  
Planning Map  
**47**

**URBAN  
SOUTHERN HILLS  
MAP  
48**

45	46	47
	48	49

-  High ecological values
-  High landscape values
-  High visual values

- Features**
-  River / Stream

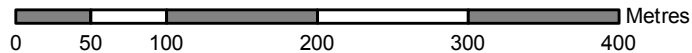


**UPPER HUTT CITY COUNCIL  
SOUTHERN HILLS MAP**

August  
2013



Scale : 1:5000







See Urban  
Planning Map  
**48**

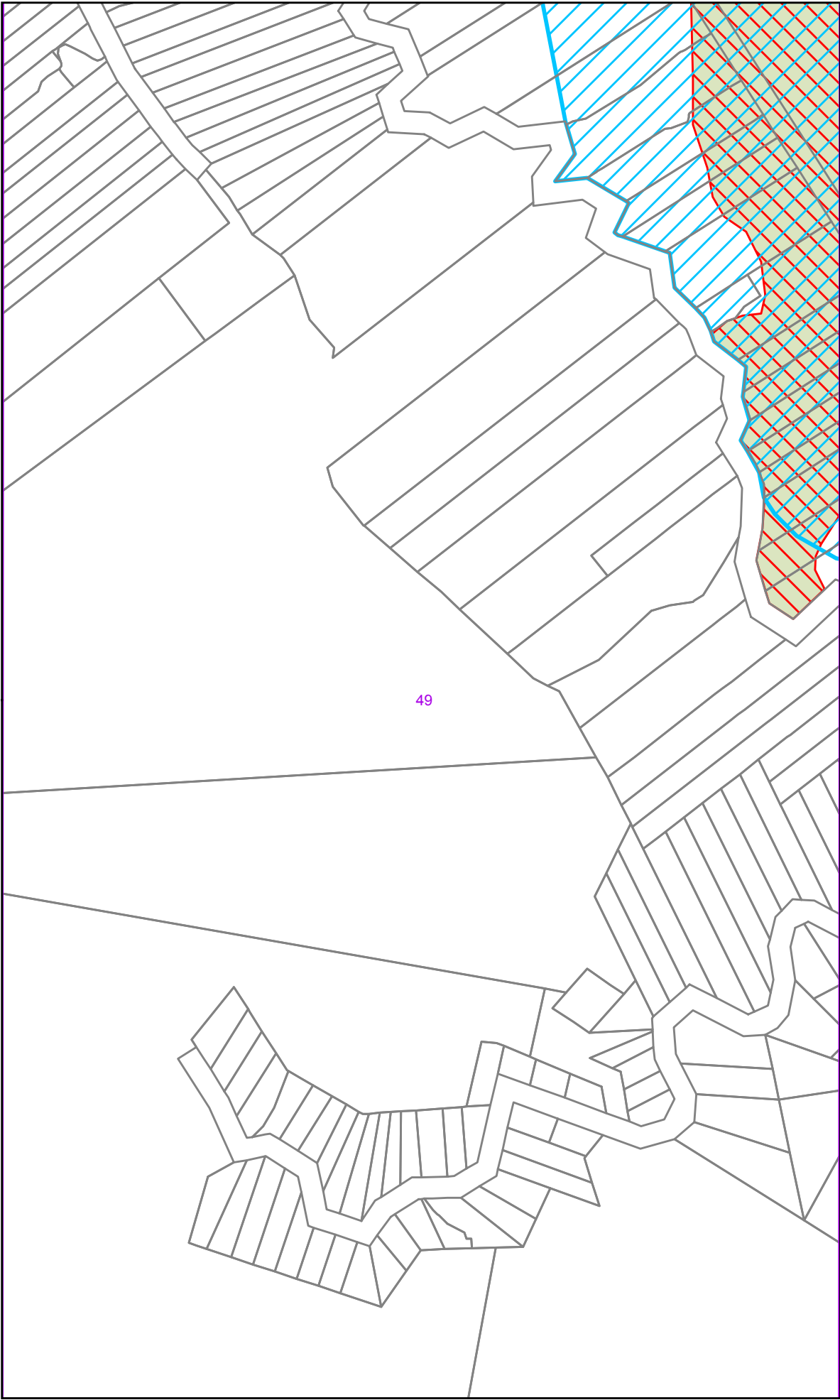


**URBAN  
SOUTHERN HILLS  
MAP  
49**

46	47	
48	49	50

-  High ecological values
-  High landscape values
-  High visual values

- Features**
-  River / Stream

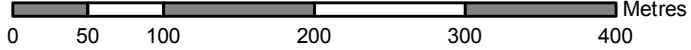


**UPPER HUTT CITY COUNCIL  
SOUTHERN HILLS MAP**

August  
2013

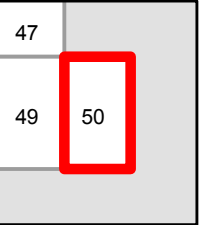





Scale : 1:5000




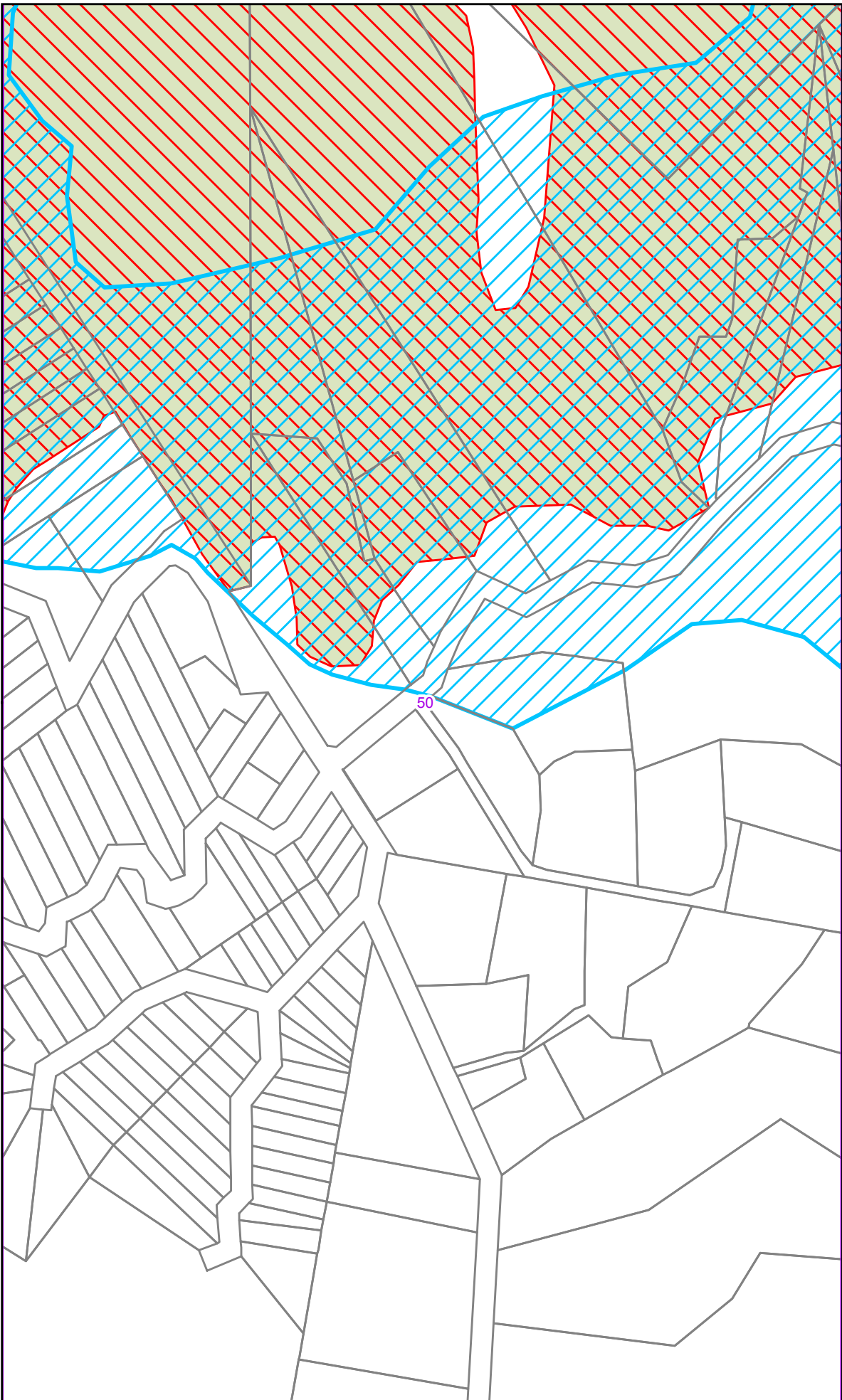
See Urban  
Planning Map  
**49**

**URBAN  
SOUTHERN HILLS  
MAP  
50**



-  High ecological values
-  High landscape values
-  High visual values

- Features**
-  River / Stream

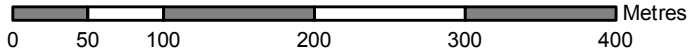


**UPPER HUTT CITY COUNCIL  
SOUTHERN HILLS MAP**

August  
2013



Scale : 1:5000



See Urban  
Planning Map  
**50**