






**RURAL
SOUTHERN HILLS
MAP
1**

	1	2
8	9	10

-  High ecological values
-  High landscape values
-  High visual values

- Features**
-  River / Stream

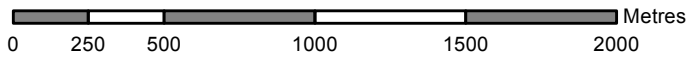


**UPPER HUTT CITY COUNCIL
SOUTHERN HILLS MAP**

August
2013



Scale : 1:25000




**See Rural
Planning Map
1**

1	2	3
9	10	11

- High ecological values
- High landscape values
- High visual values

- Features**
- River / Stream

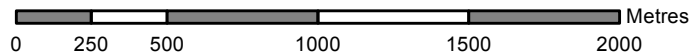


**UPPER HUTT CITY COUNCIL
SOUTHERN HILLS MAP**

August
2013



Scale : 1:25000

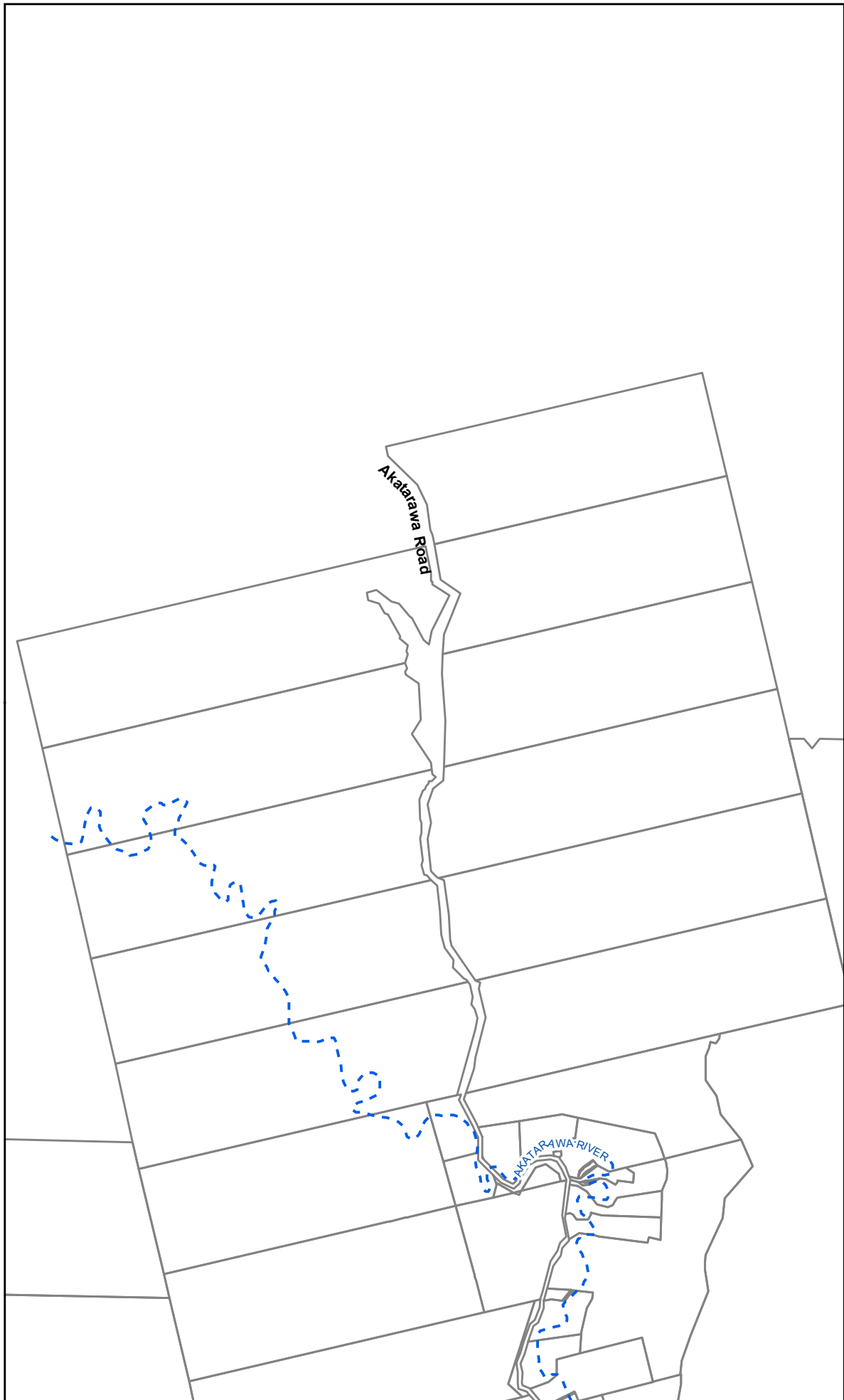


**See Rural
Planning Map
2**

2	3	4
10	11	12

- High ecological values
- High landscape values
- High visual values

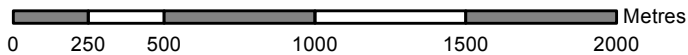
- Features**
- River / Stream



**UPPER HUTT CITY COUNCIL
SOUTHERN HILLS MAP**







Scale : 1:25000

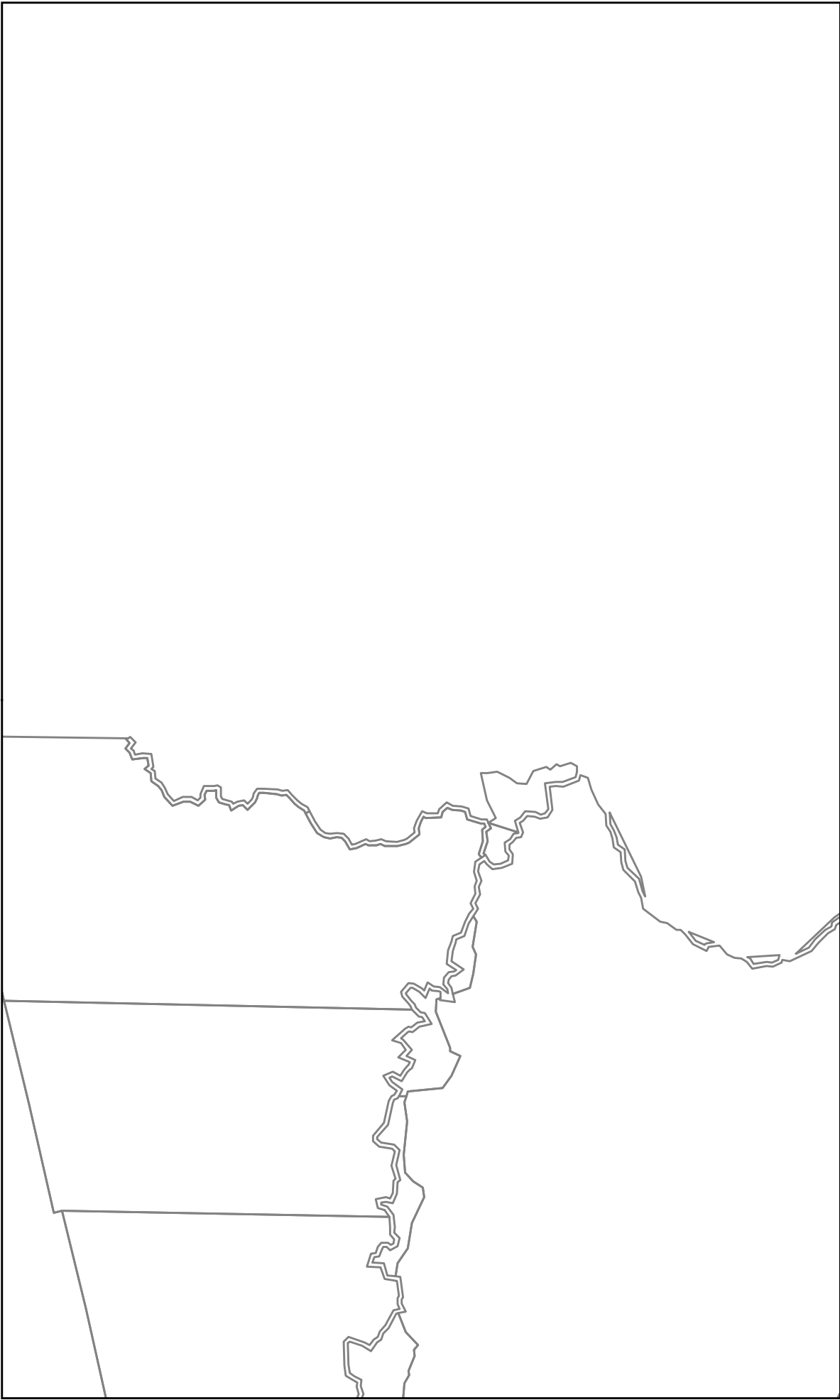


August
2013

3	4	5
11	12	13

-  High ecological values
-  High landscape values
-  High visual values

- Features**
-  River / Stream

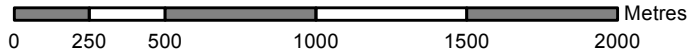


**UPPER HUTT CITY COUNCIL
SOUTHERN HILLS MAP**

August
2013




Scale : 1:25000



4	5	6
12	13	14

- High ecological values
- High landscape values
- High visual values


- Features**
- River / Stream



5	6	7
13	14	15

- High ecological values
- High landscape values
- High visual values

- Features**
- River / Stream

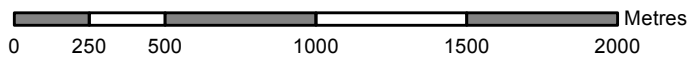


**UPPER HUTT CITY COUNCIL
SOUTHERN HILLS MAP**

August
2013







Scale : 1:25000




See Rural
Planning Map
6

6	7
14	15

-  High ecological values
-  High landscape values
-  High visual values

- Features**
-  River / Stream

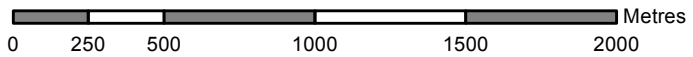


**UPPER HUTT CITY COUNCIL
SOUTHERN HILLS MAP**

August
2013






Scale : 1:25000




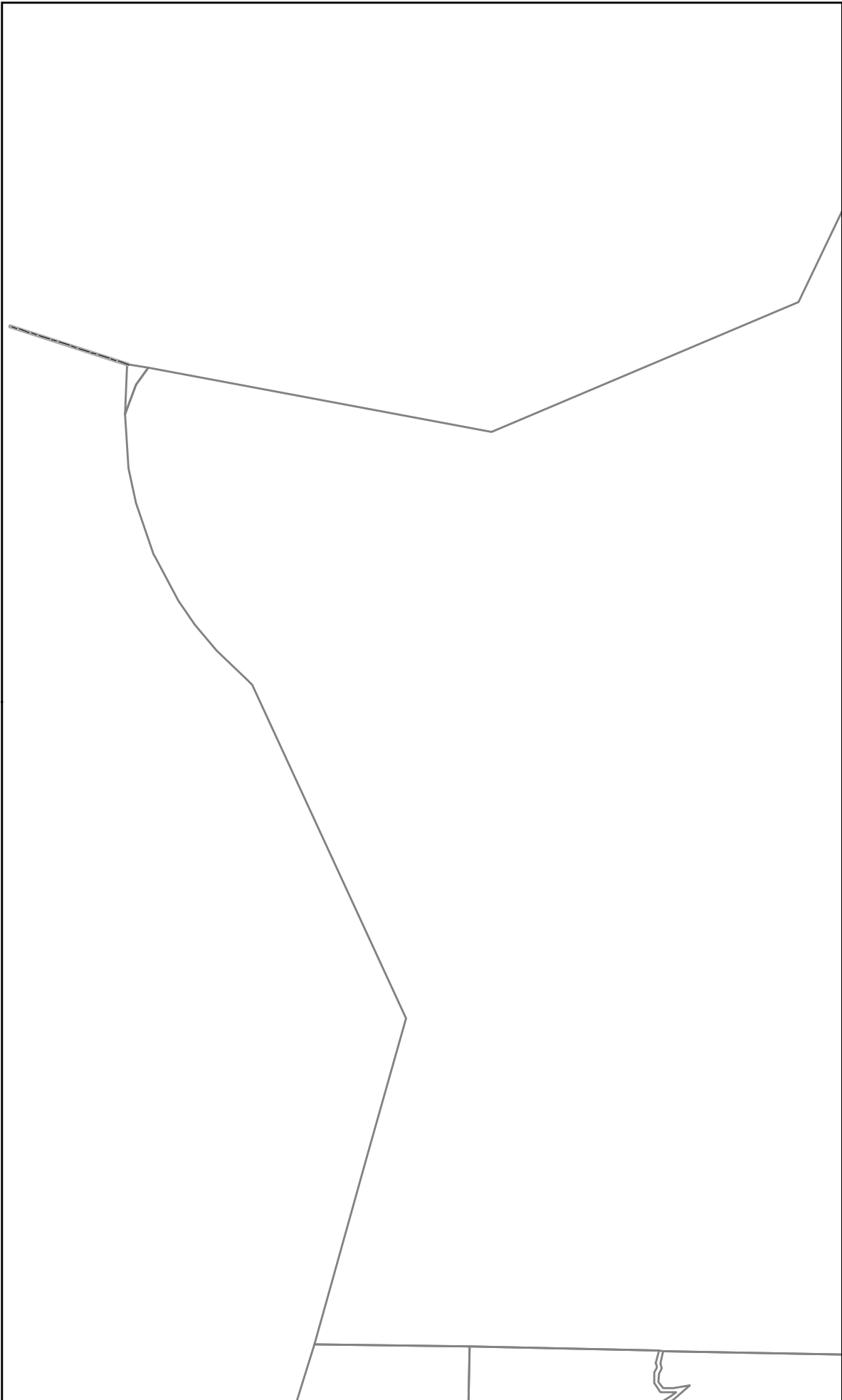
See Rural
Planning Map
7

**RURAL
SOUTHERN HILLS
MAP
8**

	1
8	9
16	17

-  High ecological values
-  High landscape values
-  High visual values

- Features**
-  River / Stream

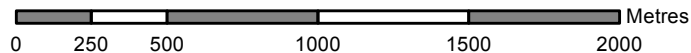


**UPPER HUTT CITY COUNCIL
SOUTHERN HILLS MAP**

August
2013






Scale : 1:25000




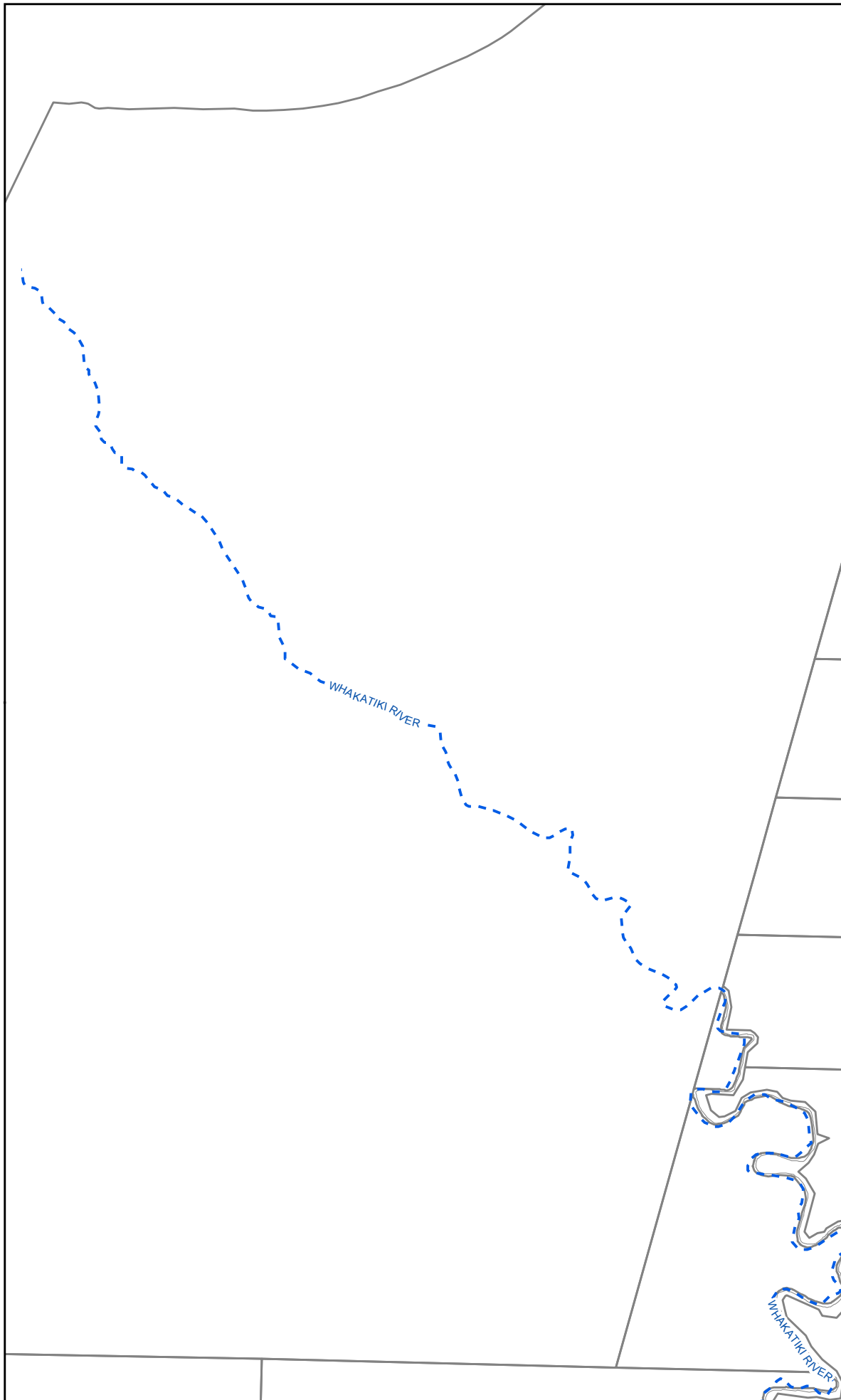
See Rural
Planning Map
8

**RURAL
SOUTHERN HILLS
MAP
9**

	1	2
8	9	10
16	17	18

-  High ecological values
-  High landscape values
-  High visual values

- Features**
-  River / Stream

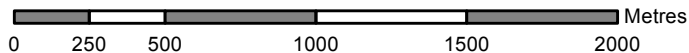


**UPPER HUTT CITY COUNCIL
SOUTHERN HILLS MAP**

August
2013






Scale : 1:25000




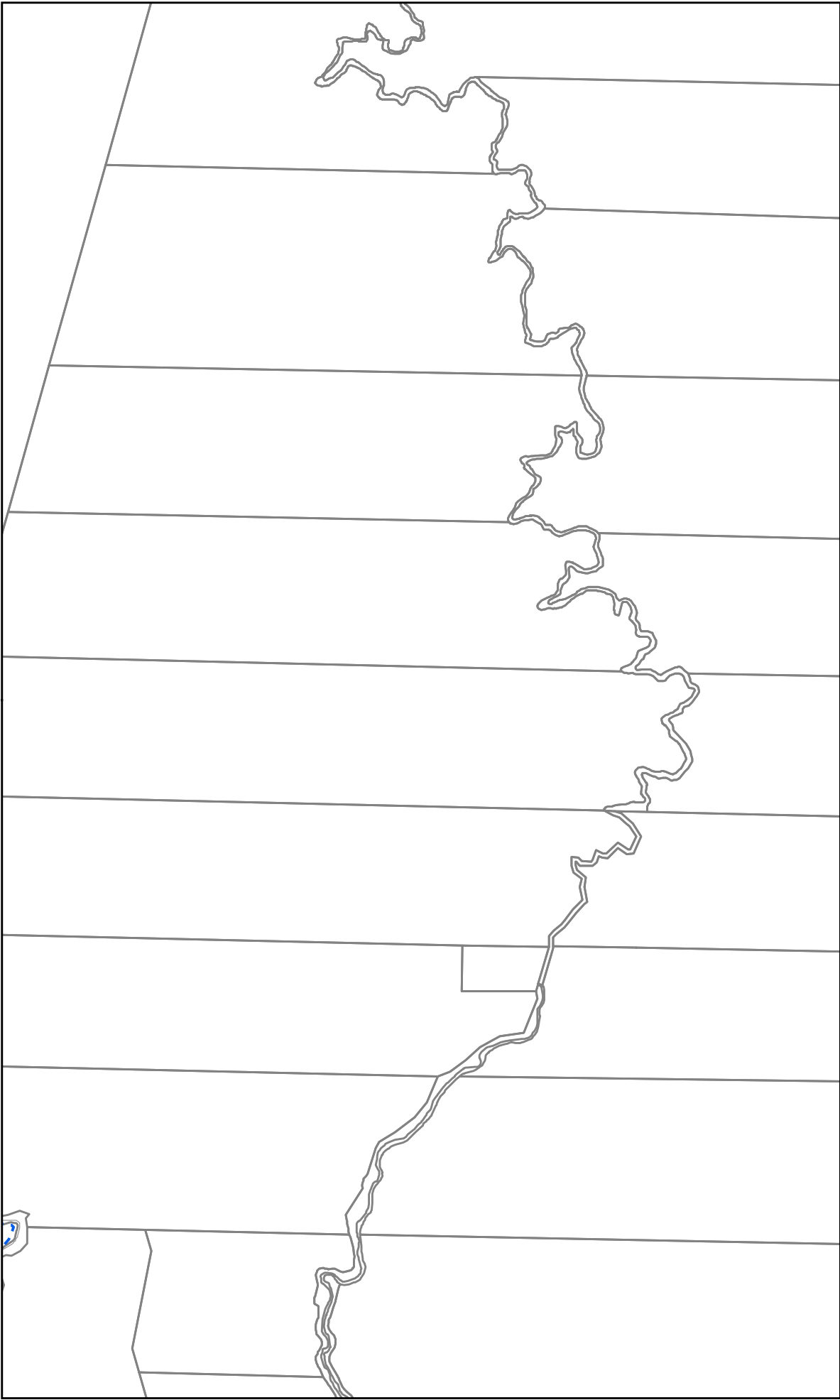
See Rural
Planning Map
9

**RURAL
SOUTHERN HILLS
MAP
10**

1	2	3
9	10	11
17	18	19

-  High ecological values
-  High landscape values
-  High visual values

- Features**
-  River / Stream




**UPPER HUTT CITY COUNCIL
SOUTHERN HILLS MAP**

August
2013






Scale : 1:25000




See Rural
Planning Map
10

**RURAL
SOUTHERN HILLS
MAP
11**

2	3	4
10	11	12
18	19	20

-  High ecological values
-  High landscape values
-  High visual values

- Features**
-  River / Stream

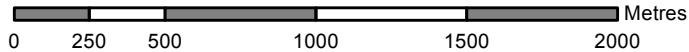


**UPPER HUTT CITY COUNCIL
SOUTHERN HILLS MAP**

August
2013






Scale : 1:25000




See Rural
Planning Map
11

**RURAL
SOUTHERN HILLS
MAP
12**

3	4	5
11	12	13
19	20	21

-  High ecological values
-  High landscape values
-  High visual values

- Features**
-  River / Stream

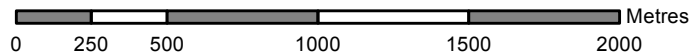


**UPPER HUTT CITY COUNCIL
SOUTHERN HILLS MAP**

August
2013






Scale : 1:25000




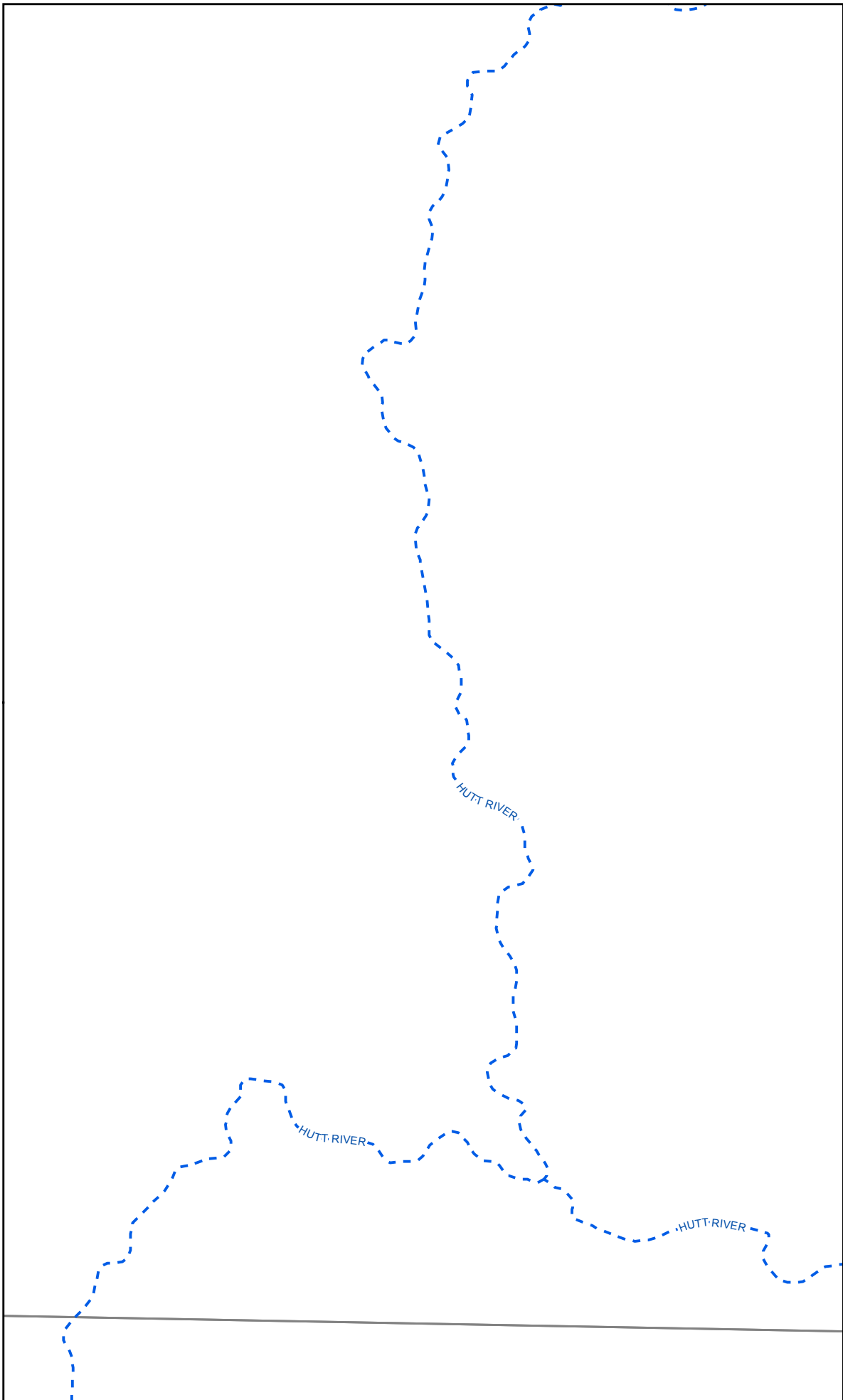
**See Rural
Planning Map
12**

**RURAL
SOUTHERN HILLS
MAP
13**

4	5	6
12	13	14
20	21	22

-  High ecological values
-  High landscape values
-  High visual values

- Features**
-  River / Stream

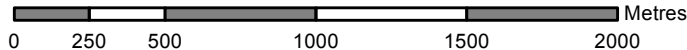


**UPPER HUTT CITY COUNCIL
SOUTHERN HILLS MAP**

August
2013






Scale : 1:25000





See Rural
Planning Map
13

**RURAL
SOUTHERN HILLS
MAP
14**

5	6	7
13	14	15
21	22	




-  High ecological values
-  High landscape values
-  High visual values


- Features**
-  River / Stream




**RURAL
SOUTHERN HILLS
MAP
15**

6	7	
14	15	
22		

-  High ecological values
-  High landscape values
-  High visual values

- Features**
-  River / Stream



**UPPER HUTT CITY COUNCIL
SOUTHERN HILLS MAP**

Scale : 1:25000




0 250 500 1000 1500 2000 Metres


August 2013

See Rural
Planning Map
15

**RURAL
SOUTHERN HILLS
MAP
16**

	8	9
	16	17
	23	24

-  High ecological values
-  High landscape values
-  High visual values

- Features**
-  River / Stream

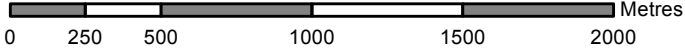


**UPPER HUTT CITY COUNCIL
SOUTHERN HILLS MAP**

August
2013






Scale : 1:25000




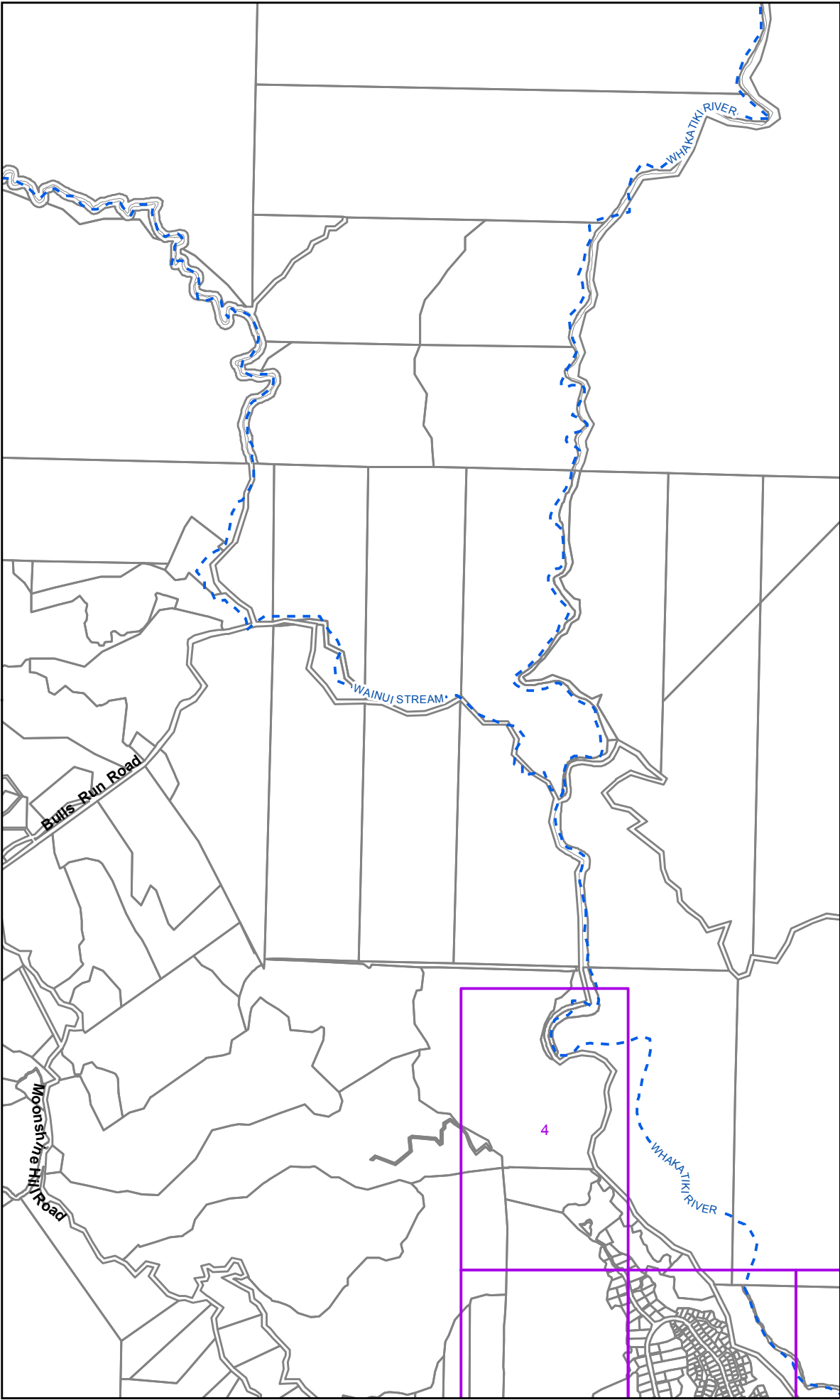
See Rural
Planning Map
16

**RURAL
SOUTHERN HILLS
MAP
17**

8	9	10
16	17	18
23	24	25

-  High ecological values
-  High landscape values
-  High visual values

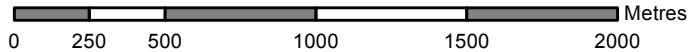
- Features**
-  River / Stream



**UPPER HUTT CITY COUNCIL
SOUTHERN HILLS MAP**



Scale : 1:25000







August
2013

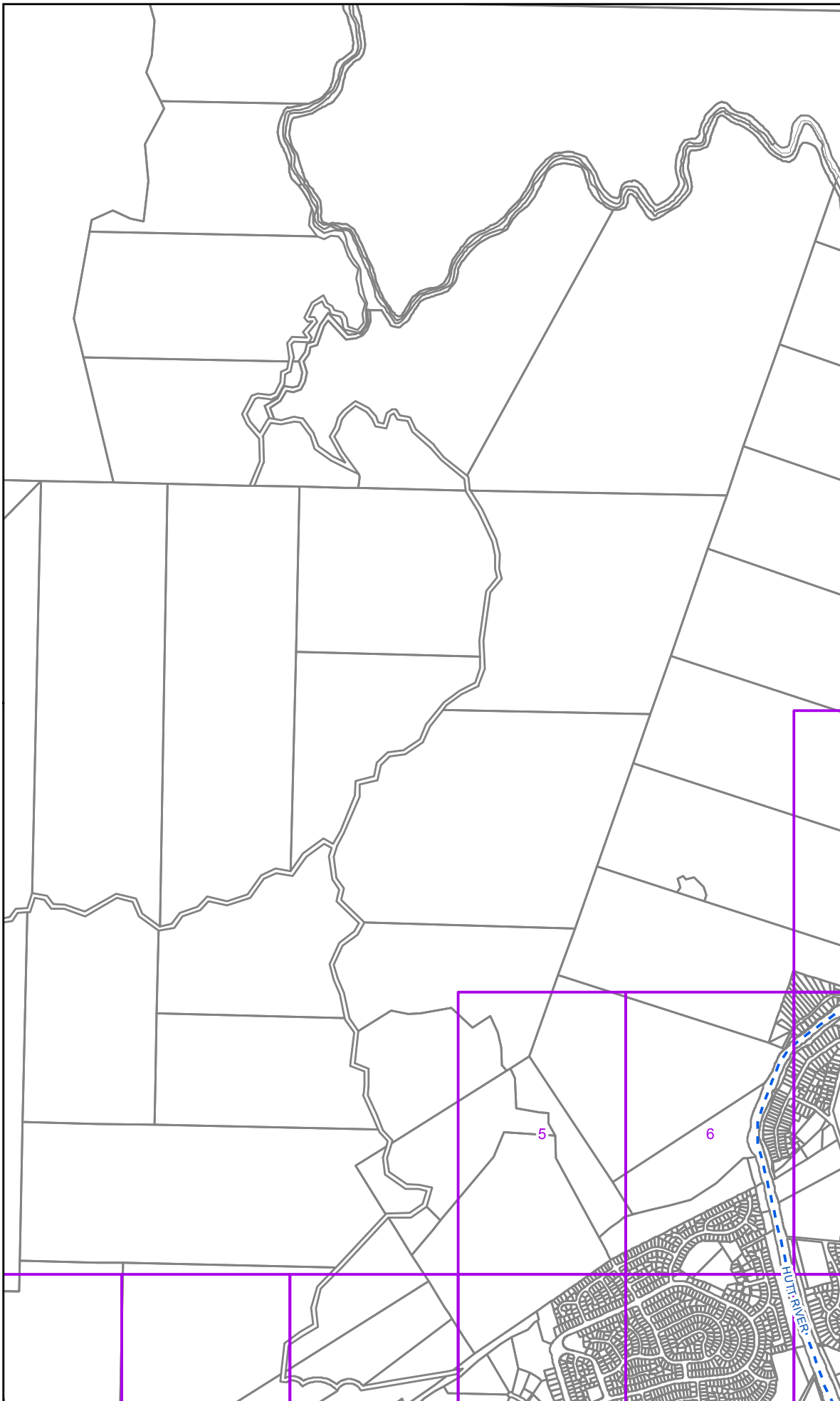
See Rural
Planning Map
17

**RURAL
SOUTHERN HILLS
MAP
18**

9	10	11
17	18	19
24	25	26

-  High ecological values
-  High landscape values
-  High visual values

- Features**
-  River / Stream

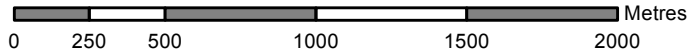


**UPPER HUTT CITY COUNCIL
SOUTHERN HILLS MAP**

August
2013






Scale : 1:25000




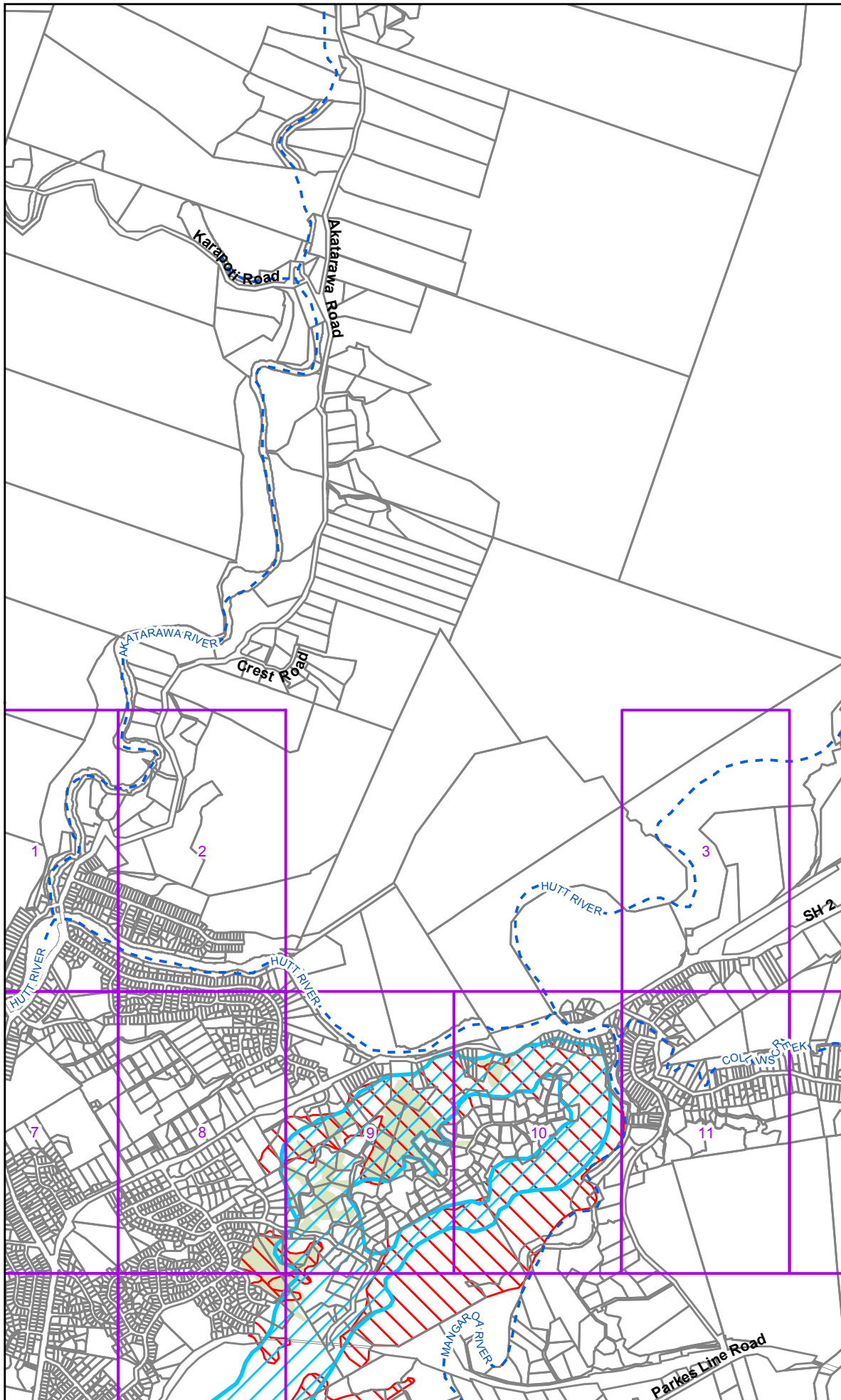
See Rural
Planning Map
18

**RURAL
SOUTHERN HILLS
MAP
19**

10	11	12
18	19	20
25	26	27

-  High ecological values
-  High landscape values
-  High visual values

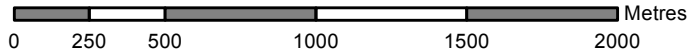
- Features**
-  River / Stream



**UPPER HUTT CITY COUNCIL
SOUTHERN HILLS MAP**



Scale : 1:25000






August
2013

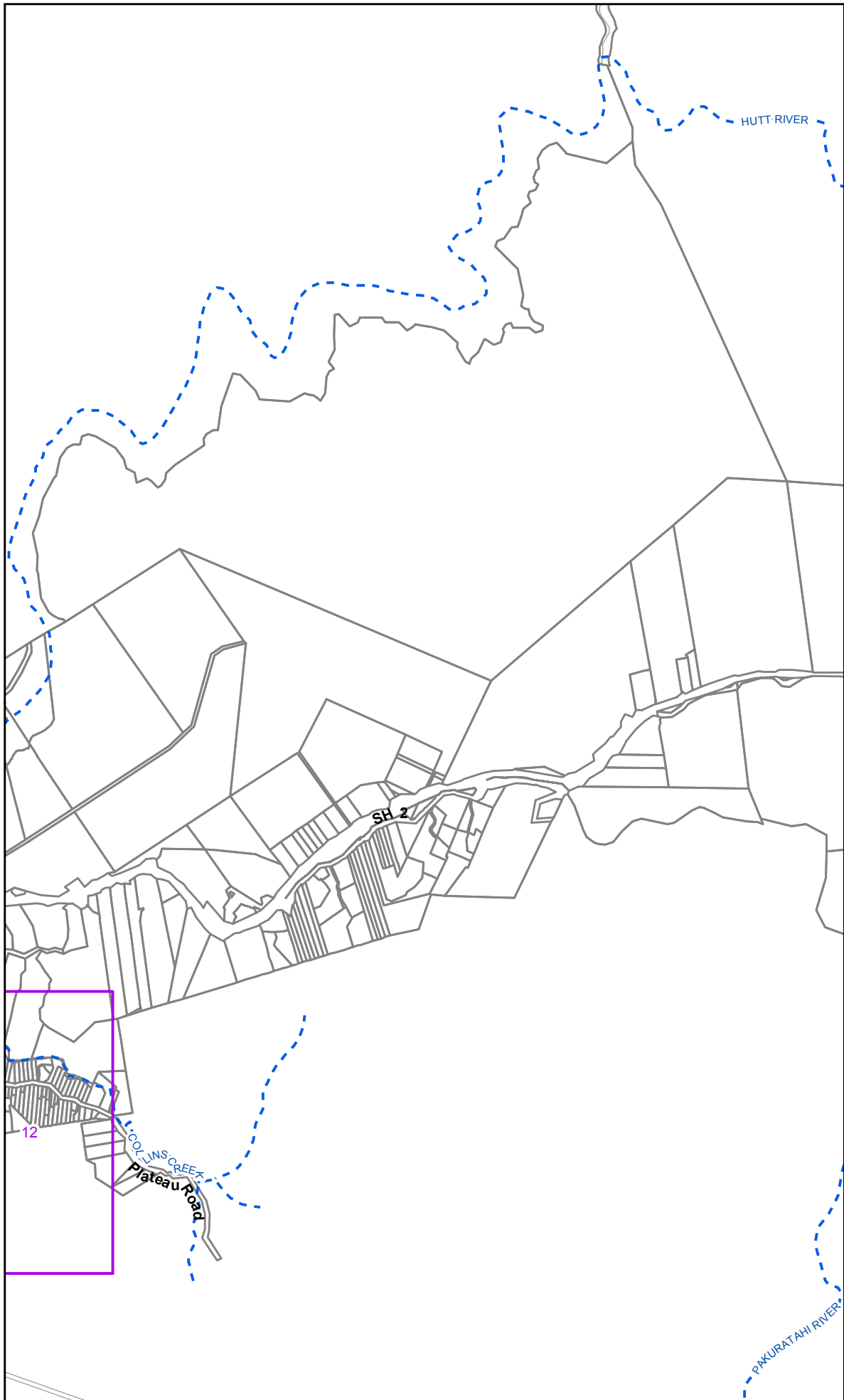
See Rural
Planning Map
19

**RURAL
SOUTHERN HILLS
MAP
20**

11	12	13
19	20	21
26	27	28

-  High ecological values
-  High landscape values
-  High visual values

- Features**
-  River / Stream

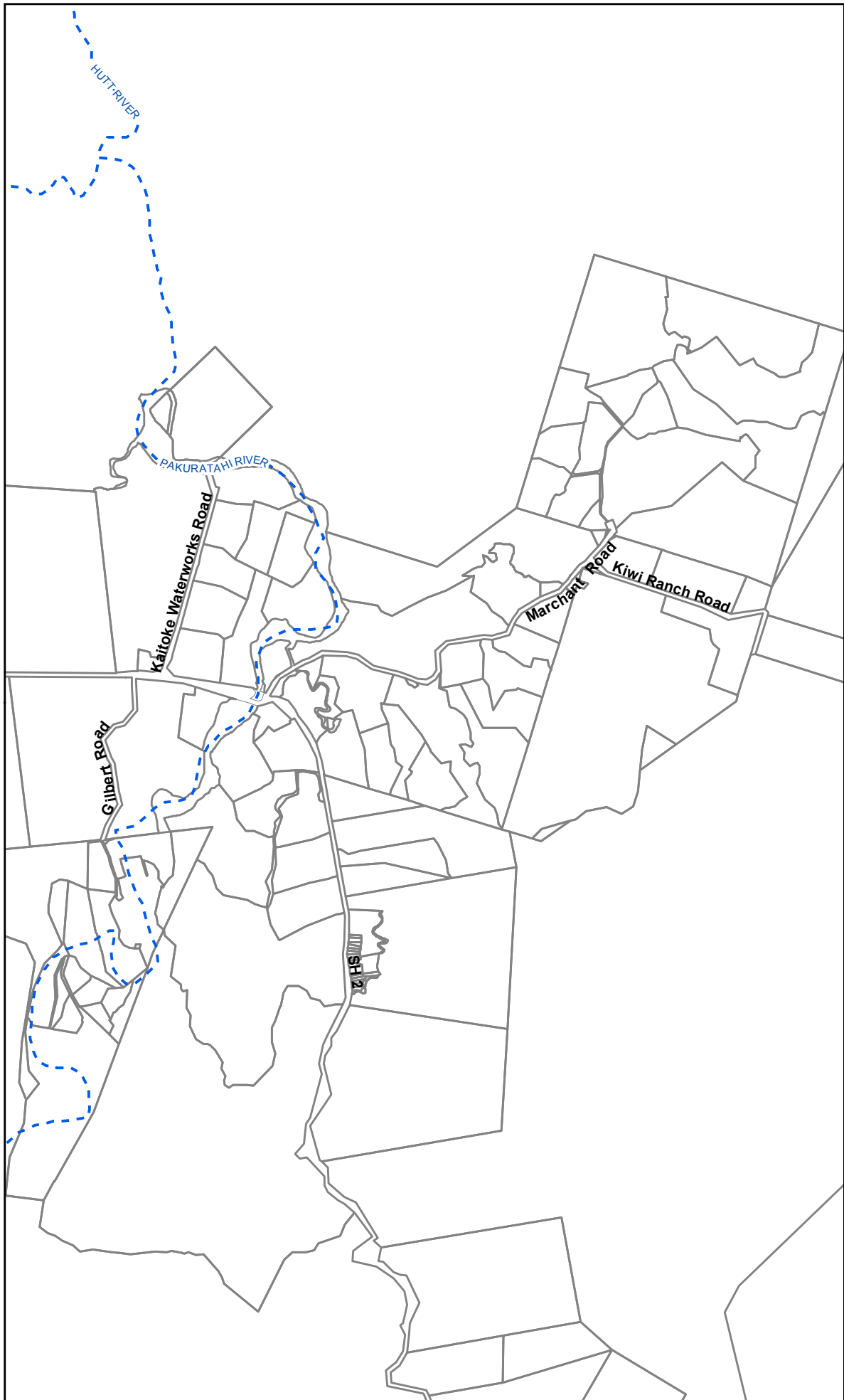


See Rural
Planning Map
20

**RURAL
SOUTHERN HILLS
MAP
21**

12	13	14
20	21	22
27	28	

- High ecological values
 - High landscape values
 - High visual values
- Features**
- River / Stream

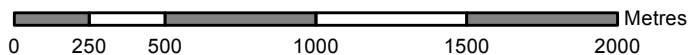


**UPPER HUTT CITY COUNCIL
SOUTHERN HILLS MAP**

August
2013






Scale : 1:25000





See Rural
Planning Map
21

**RURAL
SOUTHERN HILLS
MAP
22**

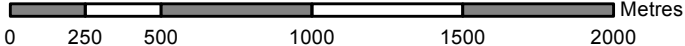
13	14	15
21	22	
28		

-  High ecological values
-  High landscape values
-  High visual values

- Features**
-  River / Stream



Scale : 1:25000



**UPPER HUTT CITY COUNCIL
SOUTHERN HILLS MAP**

August
2013

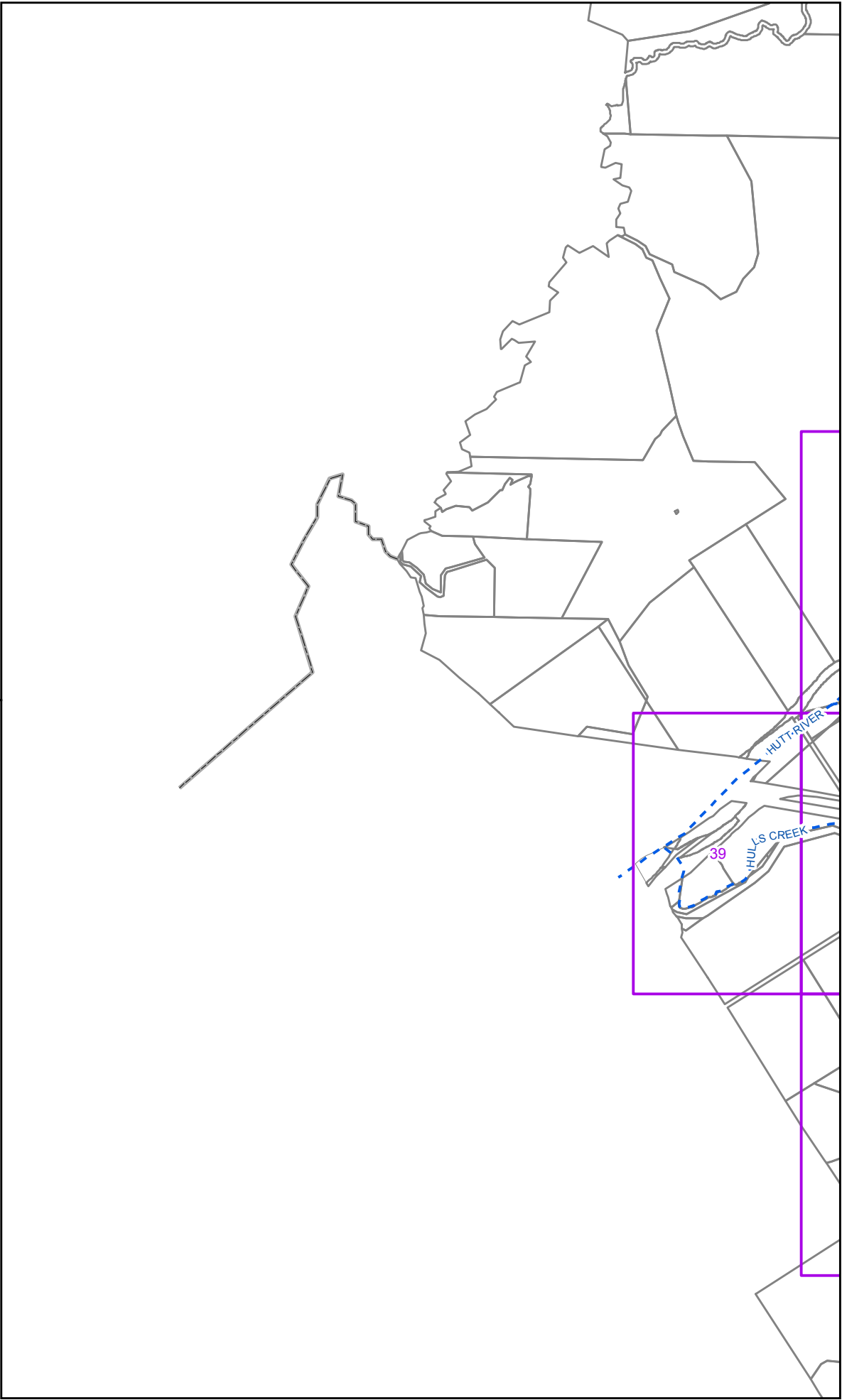
See Rural
Planning Map
22

**RURAL
SOUTHERN HILLS
MAP
23**

	16	17
	23	24
	29	30

- High ecological values
- High landscape values
- High visual values

- Features**
- River / Stream

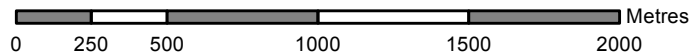


**UPPER HUTT CITY COUNCIL
SOUTHERN HILLS MAP**

August
2013



Scale : 1:25000






See Rural
Planning Map
23


**RURAL
SOUTHERN HILLS
MAP
24**

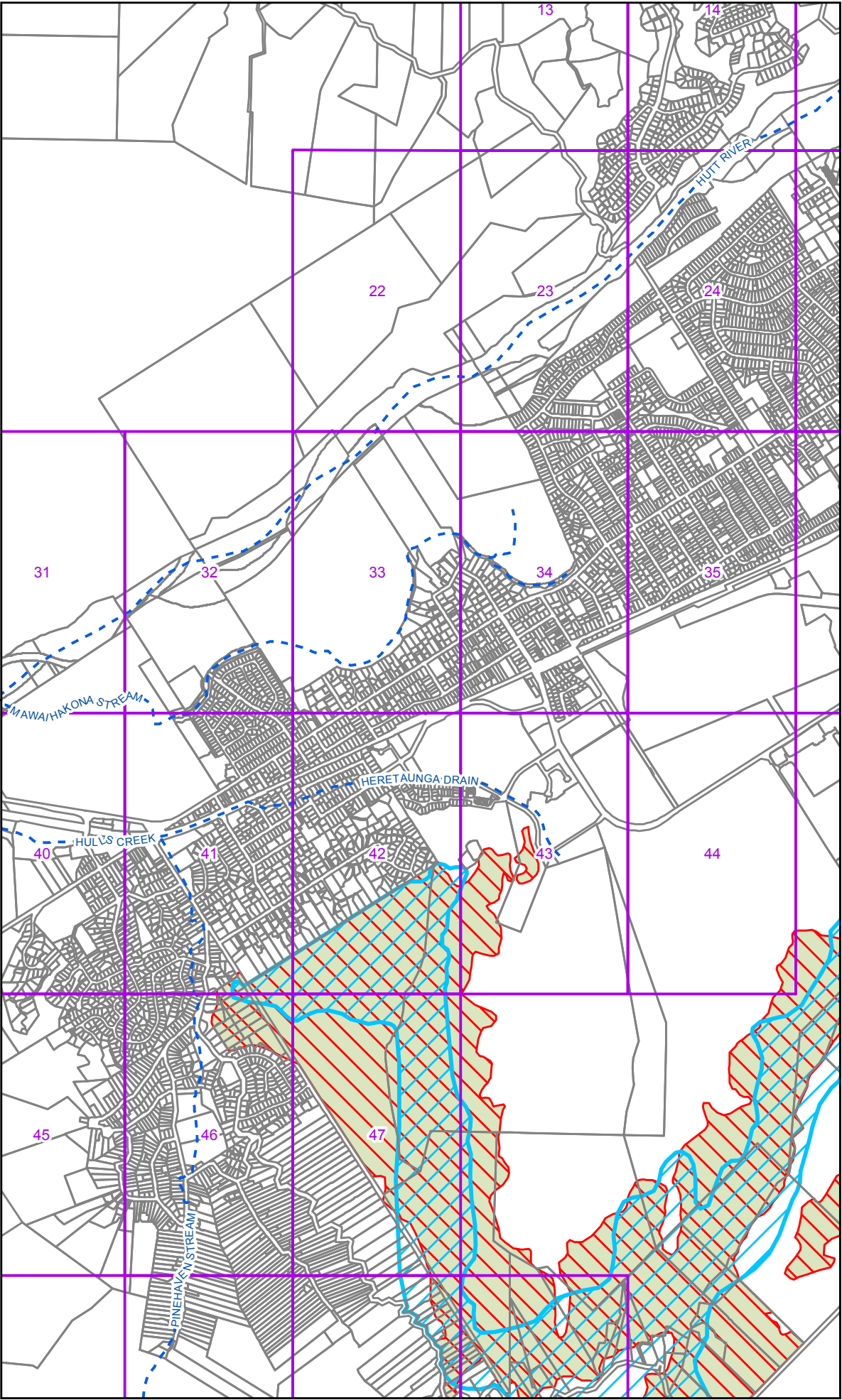
16	17	18
23	24	25
29	30	31

Legend

-  High ecological values
-  High landscape values
-  High visual values

Features

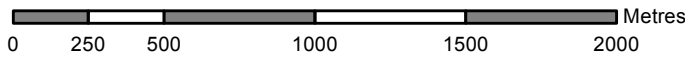
-  River / Stream



**UPPER HUTT CITY COUNCIL
SOUTHERN HILLS MAP**



Scale : 1:25000

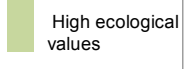
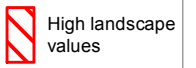
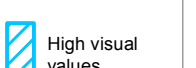



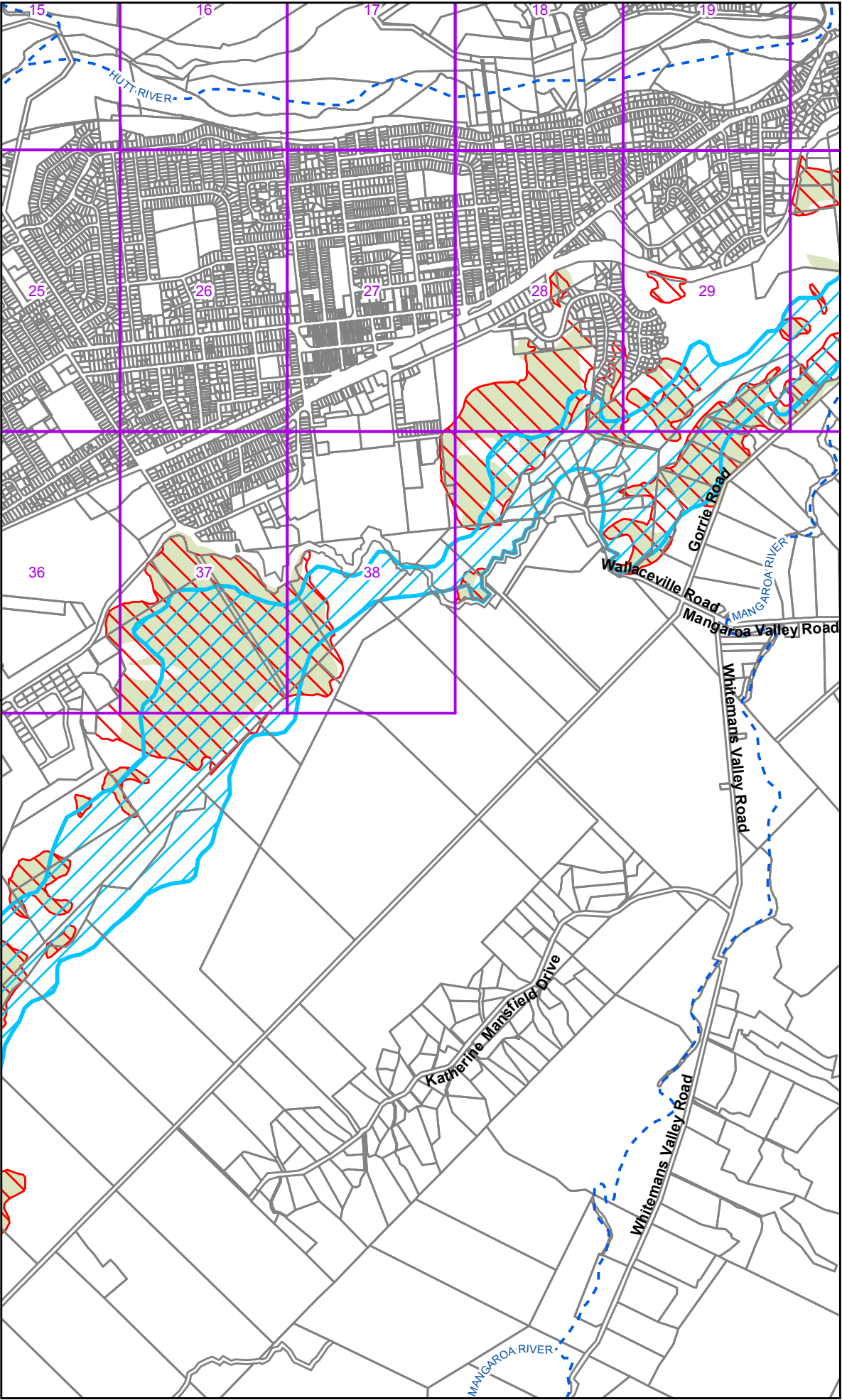
August
2013

See Rural
Planning Map
24

**RURAL
SOUTHERN HILLS
MAP
25**

17	18	19
24	25	26
30	31	32

-  High ecological values
 -  High landscape values
 -  High visual values
- Features**
-  River / Stream

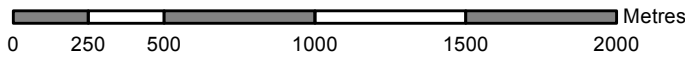


**UPPER HUTT CITY COUNCIL
SOUTHERN HILLS MAP**

August
2013






Scale : 1:25000

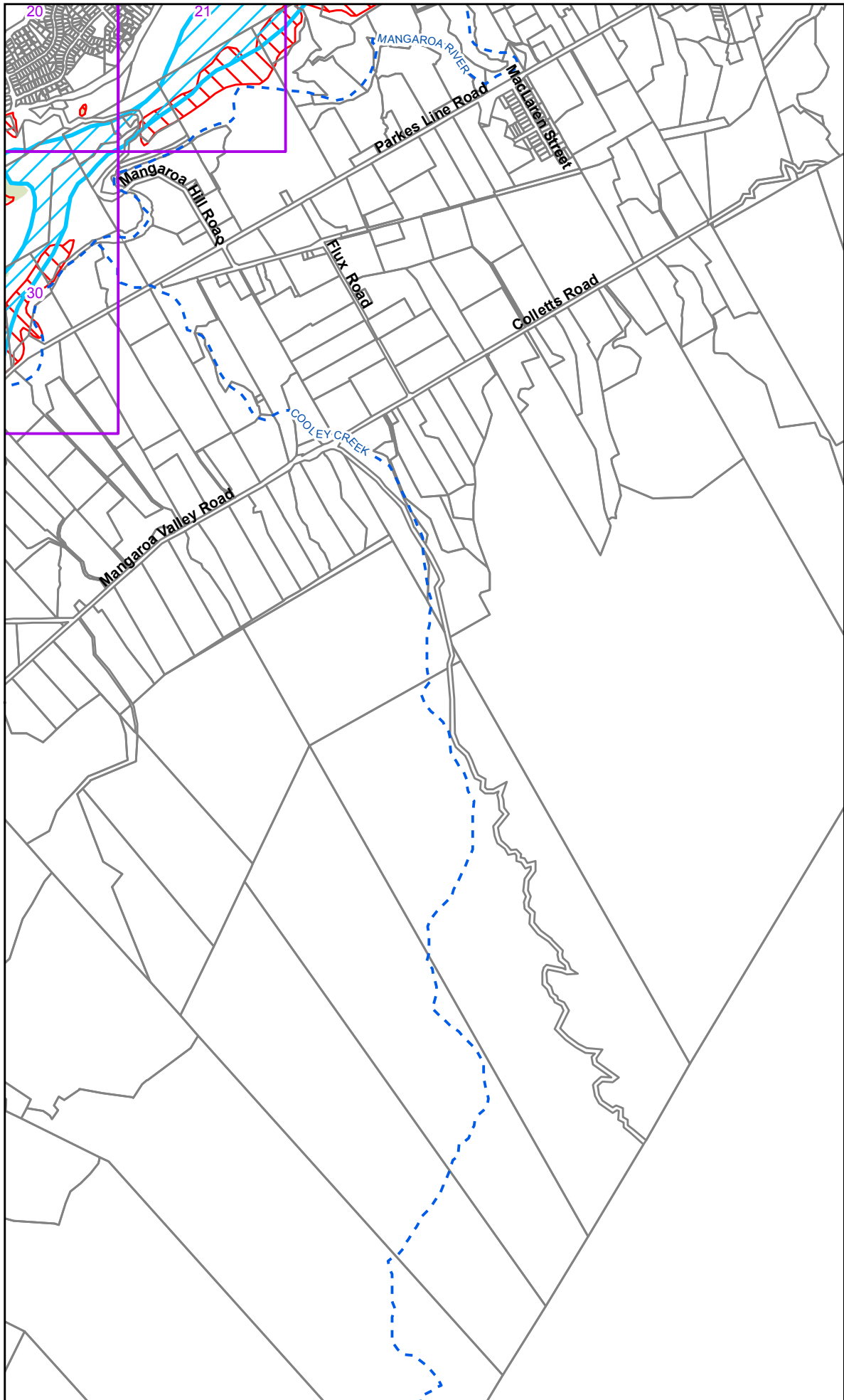


See Rural
Planning Map
25

18	19	20
25	26	27
31	32	33

-  High ecological values
-  High landscape values
-  High visual values

- Features**
-  River / Stream

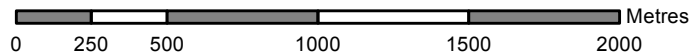


**UPPER HUTT CITY COUNCIL
SOUTHERN HILLS MAP**

August
2013



Scale : 1:25000



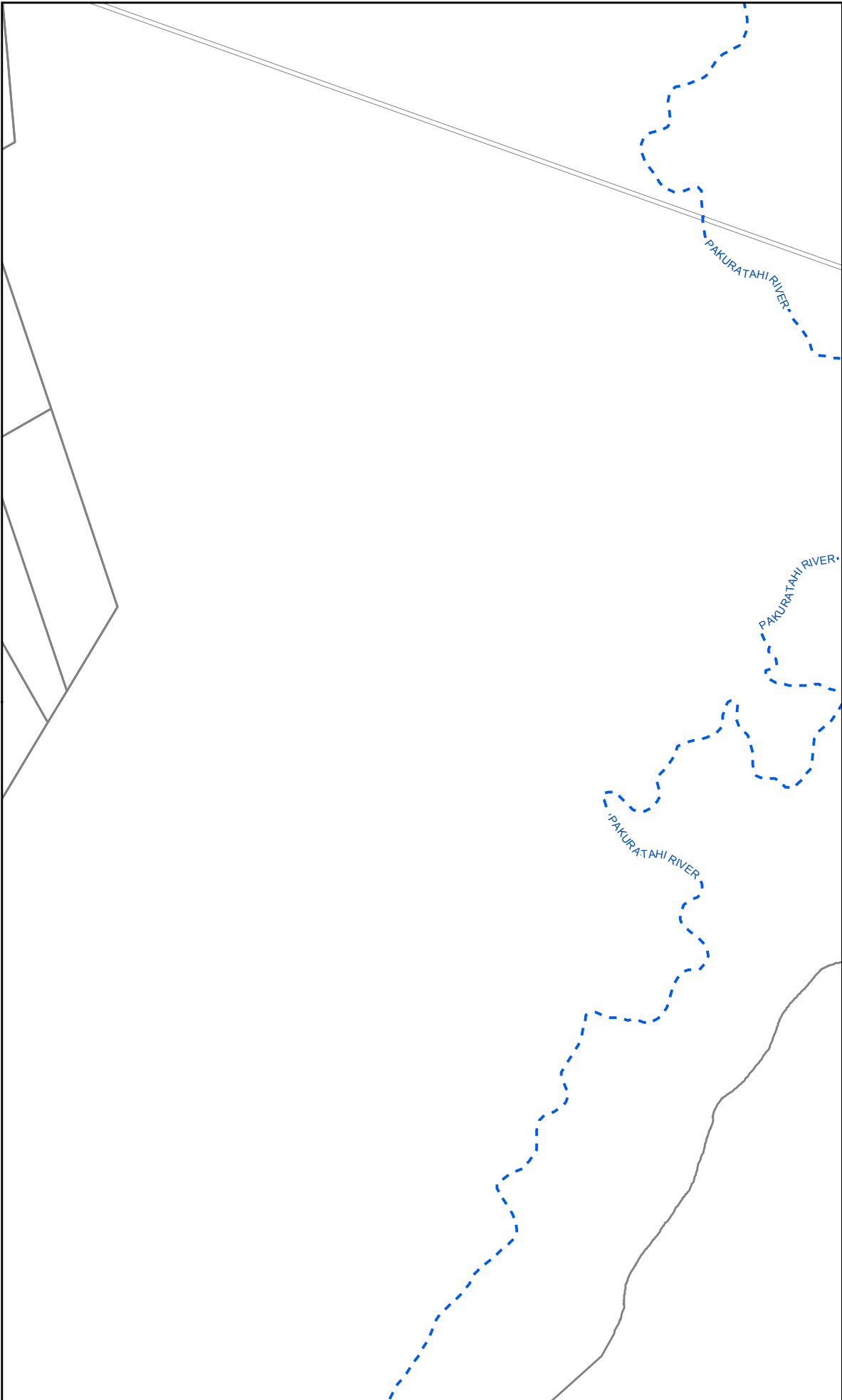
See Rural
Planning Map
26

**RURAL
SOUTHERN HILLS
MAP
27**

19	20	21
26	27	28
32	33	

- High ecological values
- High landscape values
- High visual values

- Features**
- River / Stream

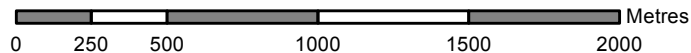


**UPPER HUTT CITY COUNCIL
SOUTHERN HILLS MAP**

August
2013



Scale : 1:25000



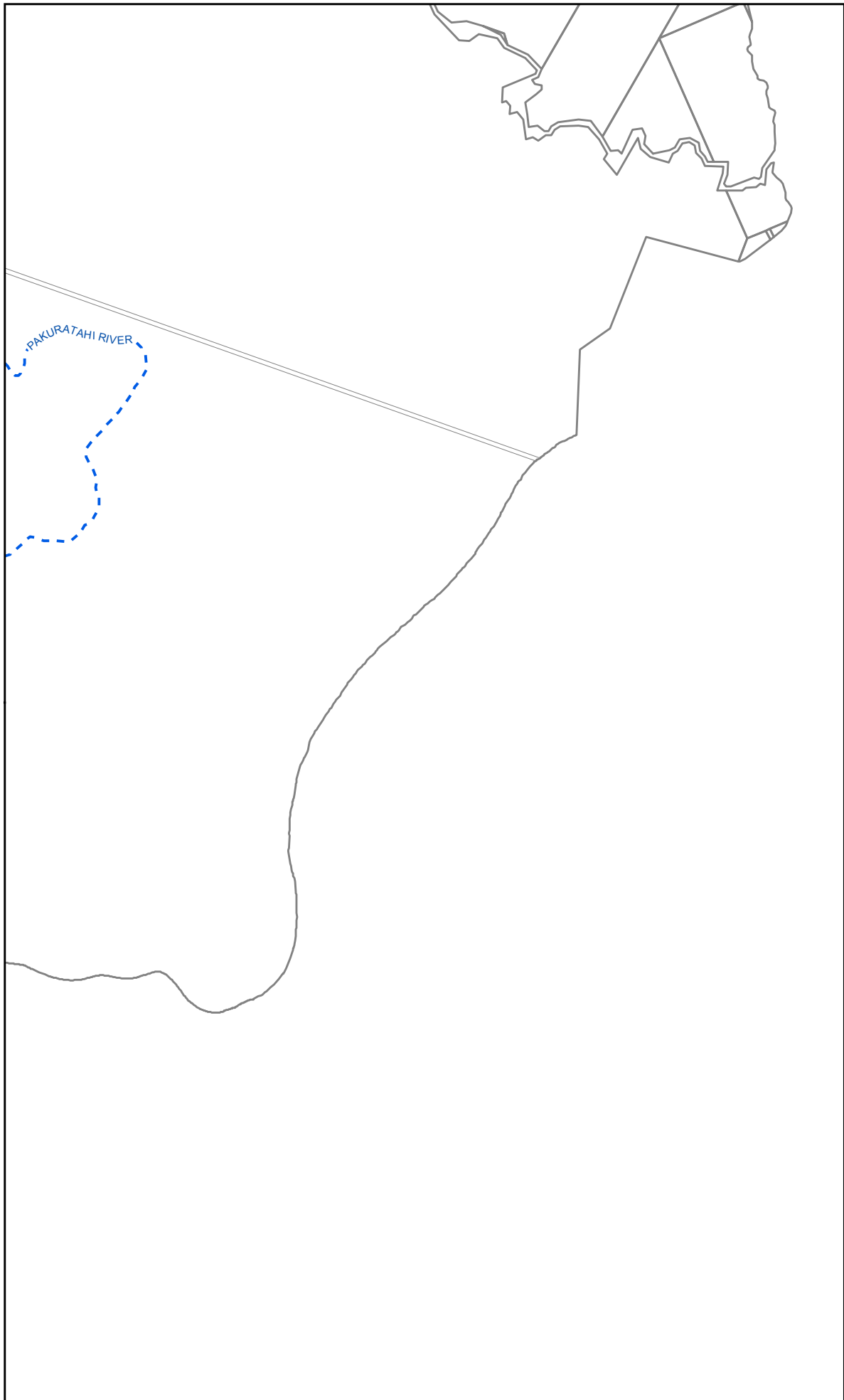
**See Rural
Planning Map
27**

**RURAL
SOUTHERN HILLS
MAP
28**

20	21	22
27	28	
33		

- High ecological values
- High landscape values
- High visual values

- Features**
- River / Stream

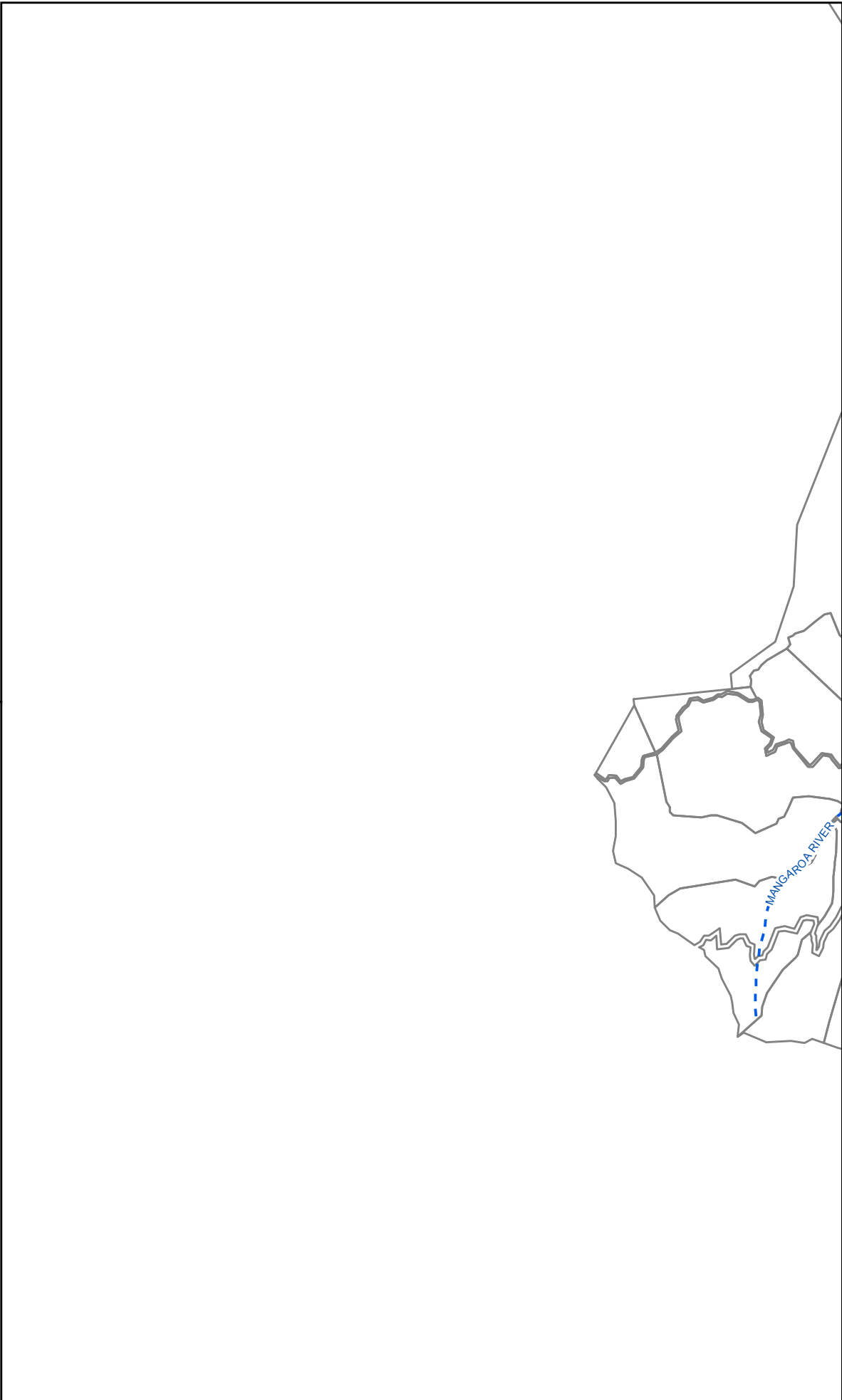


**RURAL
SOUTHERN HILLS
MAP
29**

	23	24
	29	30

- High ecological values
- High landscape values
- High visual values

- Features**
- River / Stream



**UPPER HUTT CITY COUNCIL
SOUTHERN HILLS MAP**

Scale : 1:25000





0 250 500 1000 1500 2000 Metres

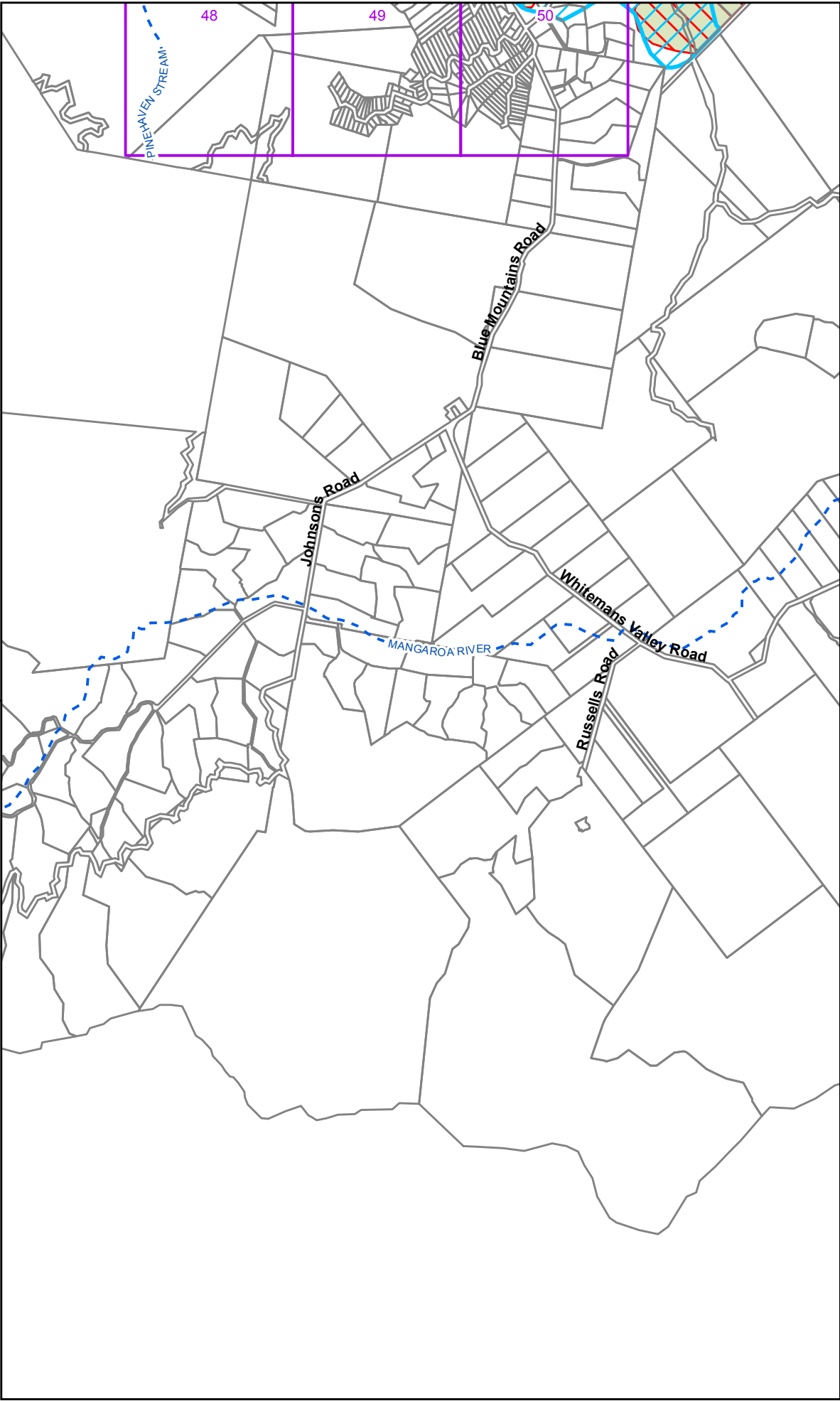
August
2013

See Rural
Planning Map
29

**RURAL
SOUTHERN HILLS
MAP
30**

23	24	25
29	30	31

-  High ecological values
 -  High landscape values
 -  High visual values
- Features**
-  River / Stream

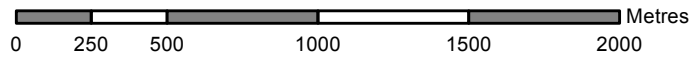


**UPPER HUTT CITY COUNCIL
SOUTHERN HILLS MAP**

August
2013



Scale : 1:25000



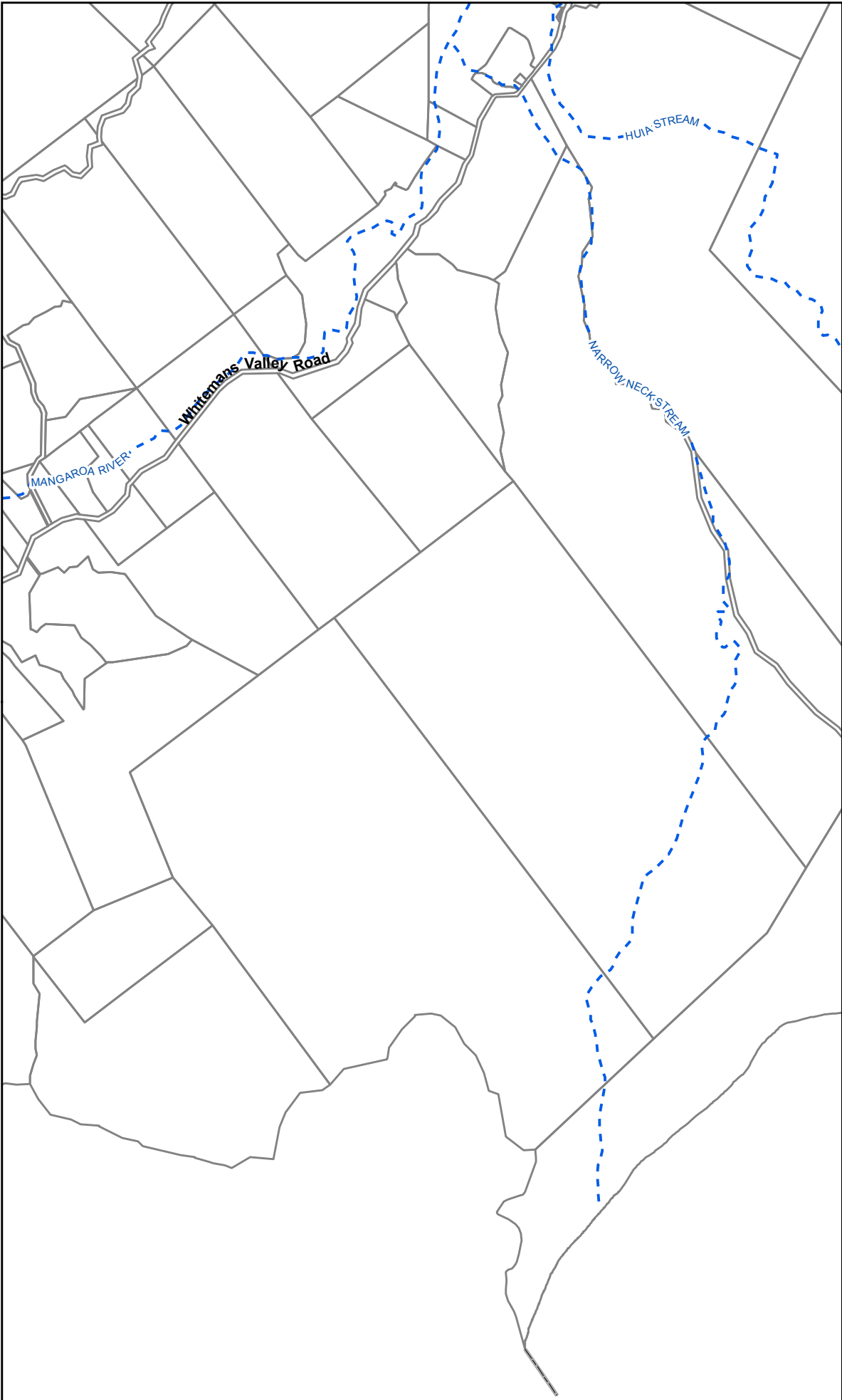
See Rural
Planning Map
30

**RURAL
SOUTHERN HILLS
MAP
31**

24	25	26
30	31	32

- High ecological values
- High landscape values
- High visual values

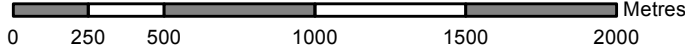
- Features**
- River / Stream



**UPPER HUTT CITY COUNCIL
SOUTHERN HILLS MAP**



Scale : 1:25000



August
2013

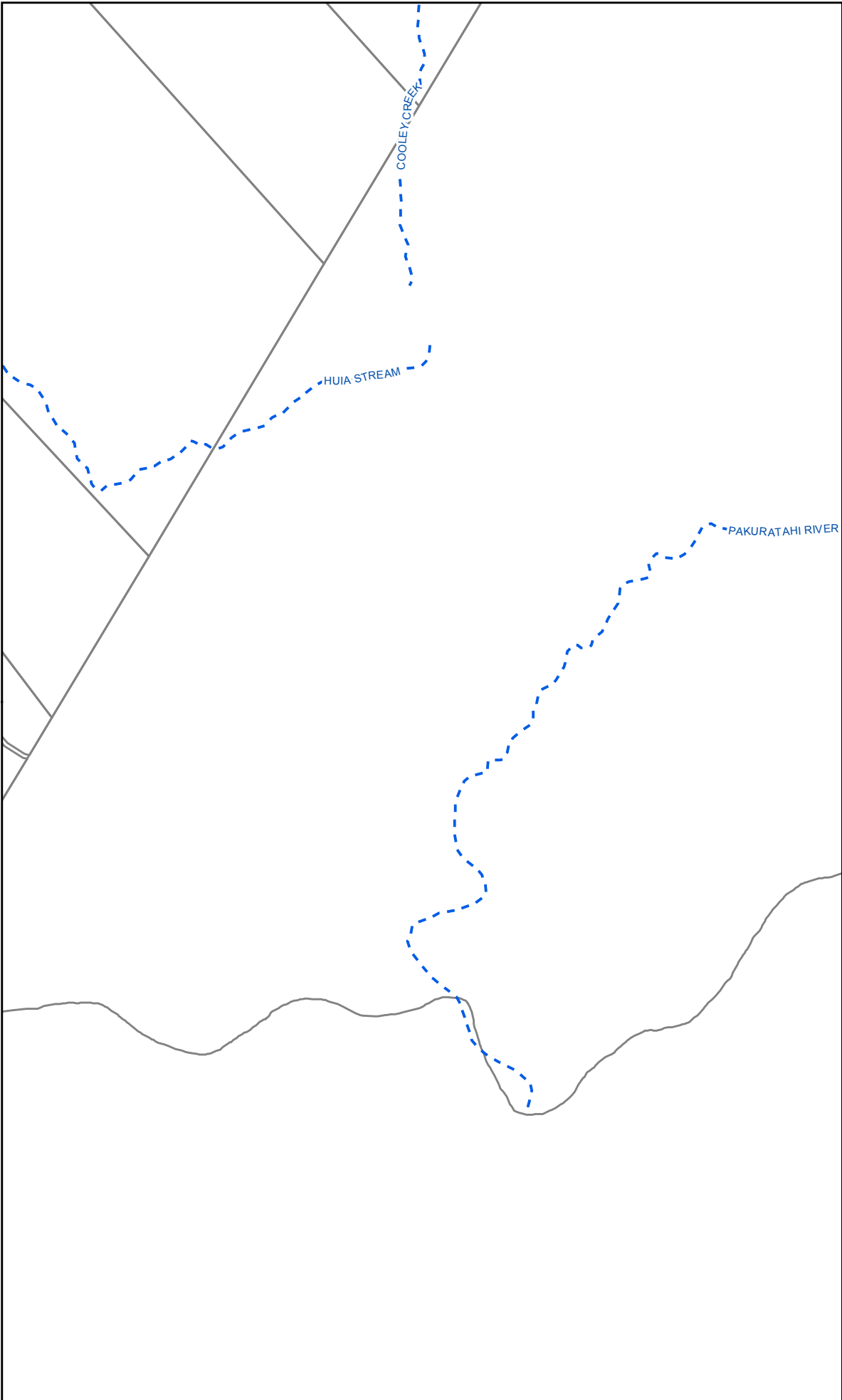
See Rural
Planning Map
31

**RURAL
SOUTHERN HILLS
MAP
32**

25	26	27
31	32	33

- High ecological values
- High landscape values
- High visual values

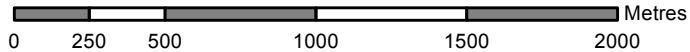
- Features**
- River / Stream



**UPPER HUTT CITY COUNCIL
SOUTHERN HILLS MAP**



Scale : 1:25000







August
2013

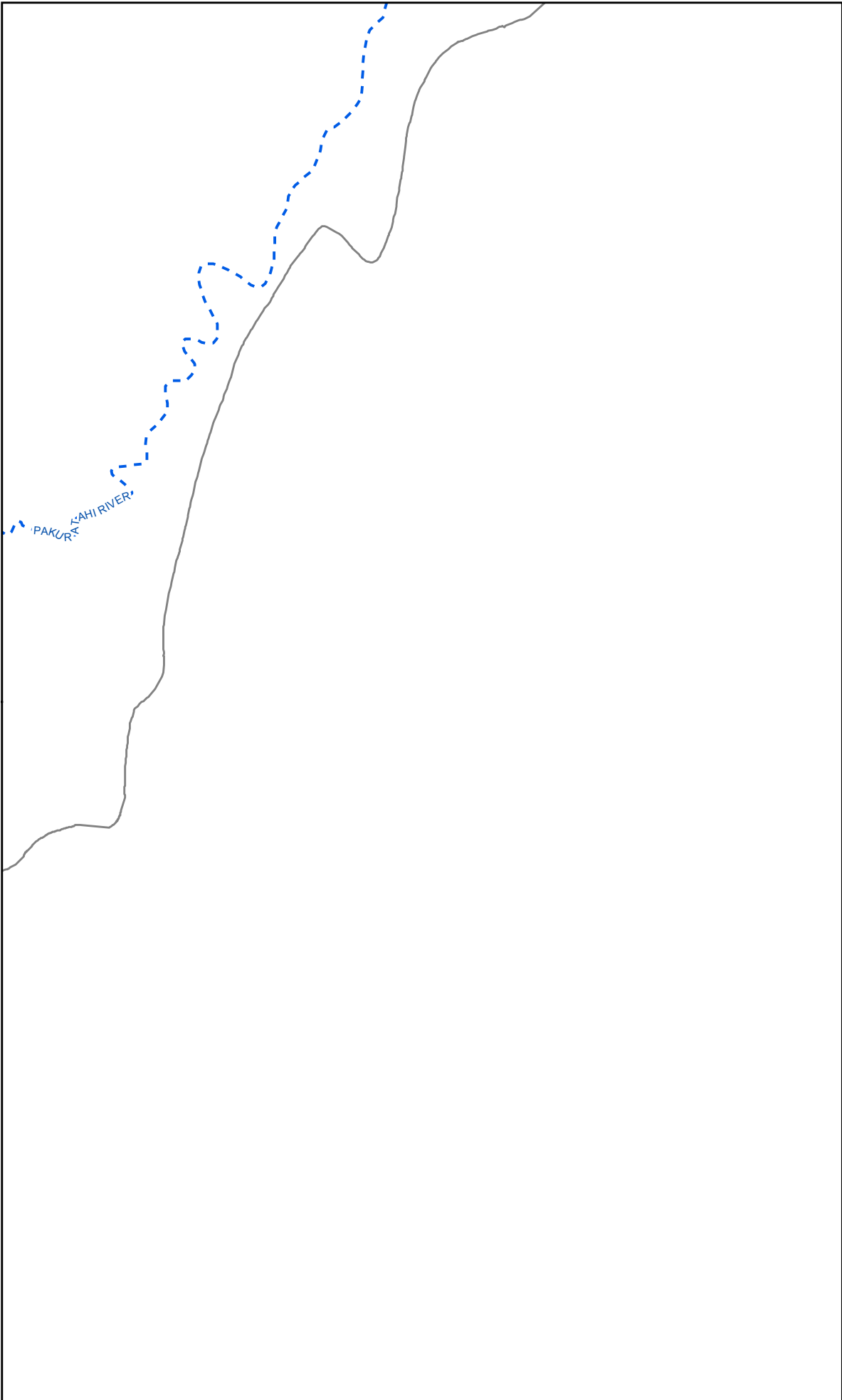
See Rural
Planning Map
32

**RURAL
SOUTHERN HILLS
MAP
33**

26	27	28
32	33	

-  High ecological values
-  High landscape values
-  High visual values

- Features**
-  River / Stream

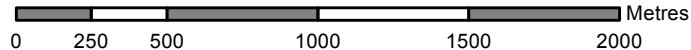


**UPPER HUTT CITY COUNCIL
SOUTHERN HILLS MAP**

August
2013



Scale : 1:25000



See Rural
Planning Map
33